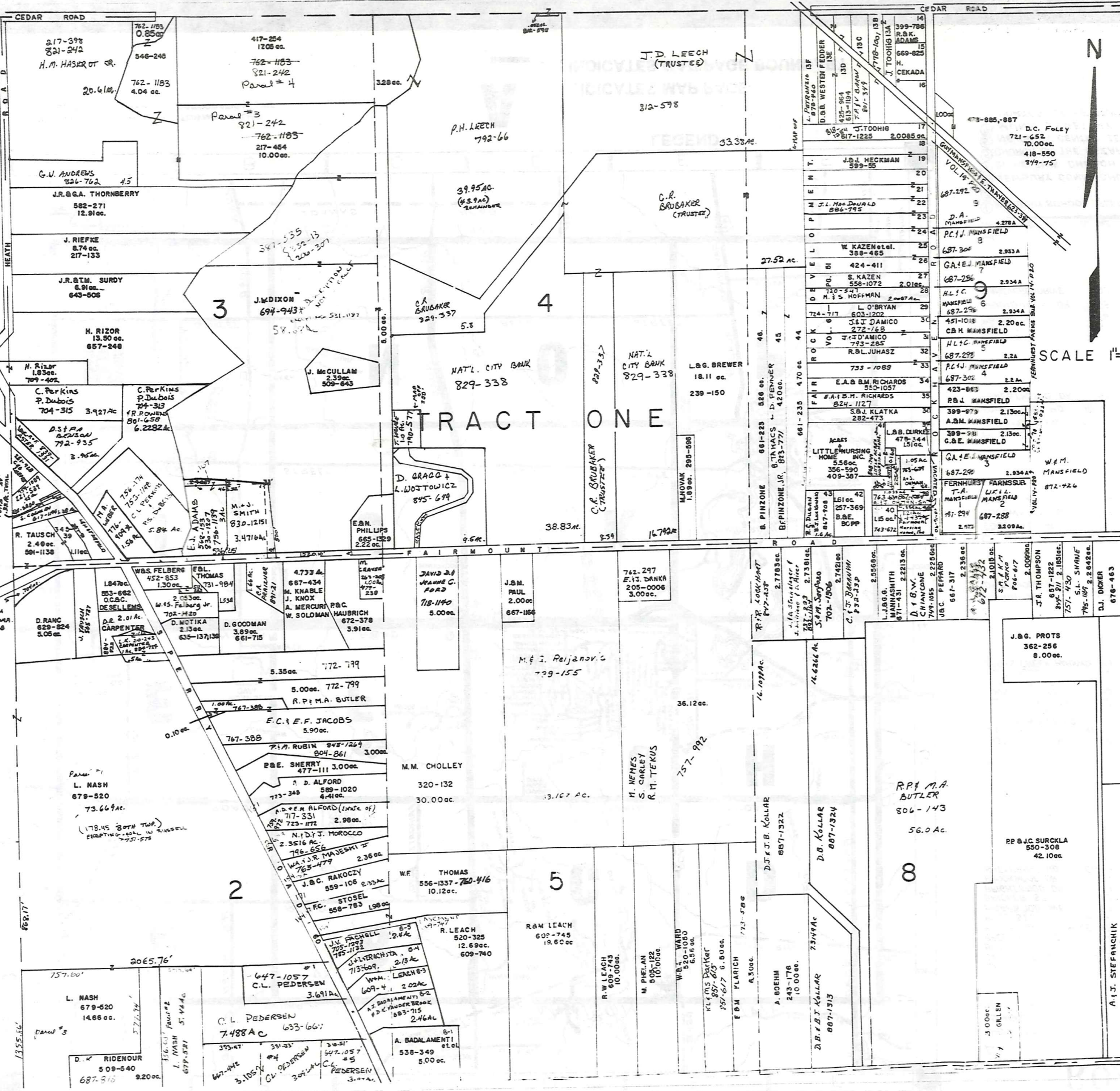




TOWNSHIP

RUSSELL



SCALE 1"=300'

\* Inadequate description

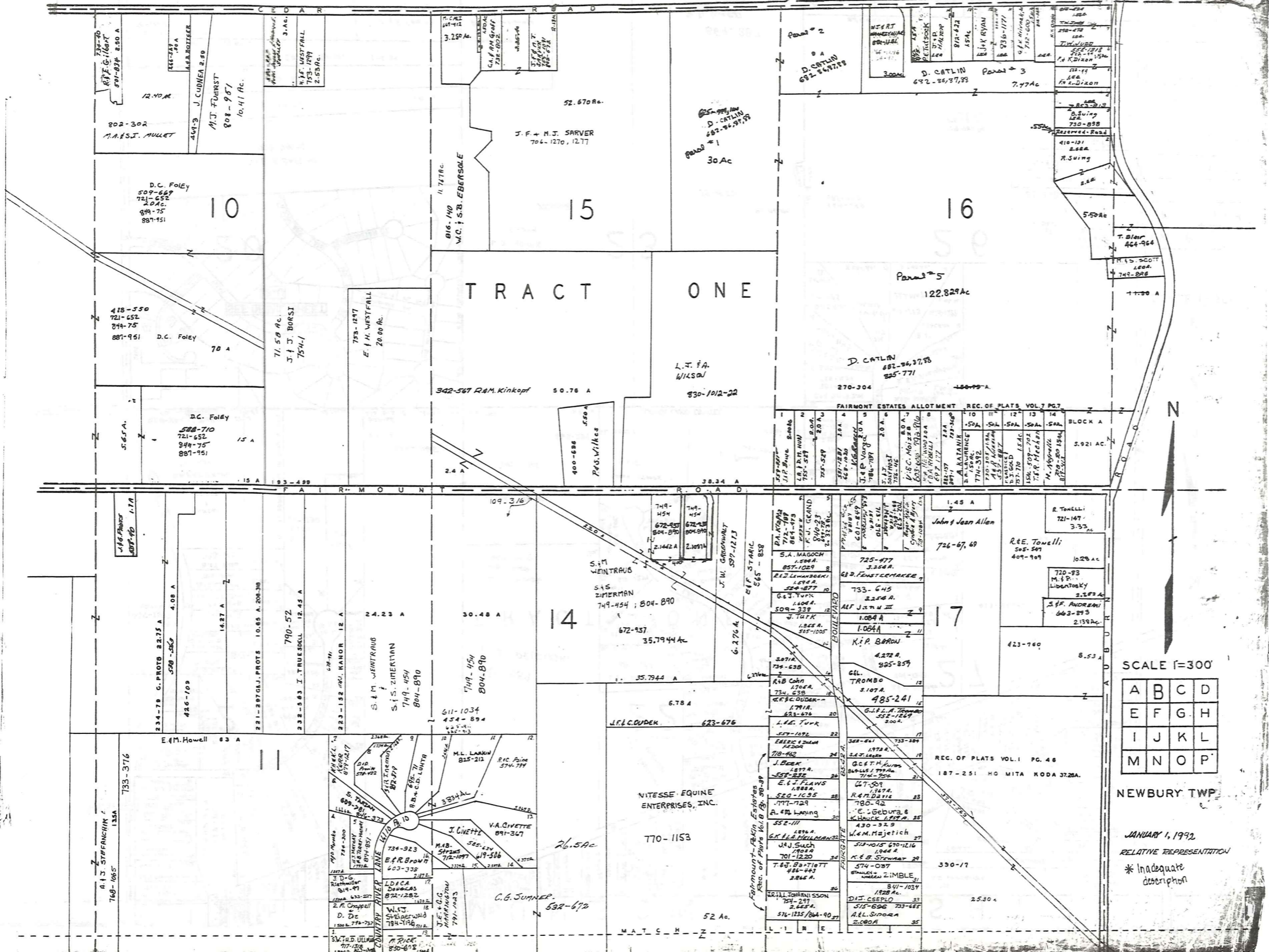
SCALE 1"=300'

A	B	C	D
E	F	G	H
I	J	K	L
M	N	O	P

NEWBURY TWP. JAN. 1, 1992

MUNSON TOWNSHIP

Auburn-Cedar Estates, Vol. 7-Page



TRACT ONE

FAIRMOUNT ESTATES ALLOTMENT REC. OF PLATS VOL. 7 PG. 7

REC. OF PLATS VOL. 1 PG. 48

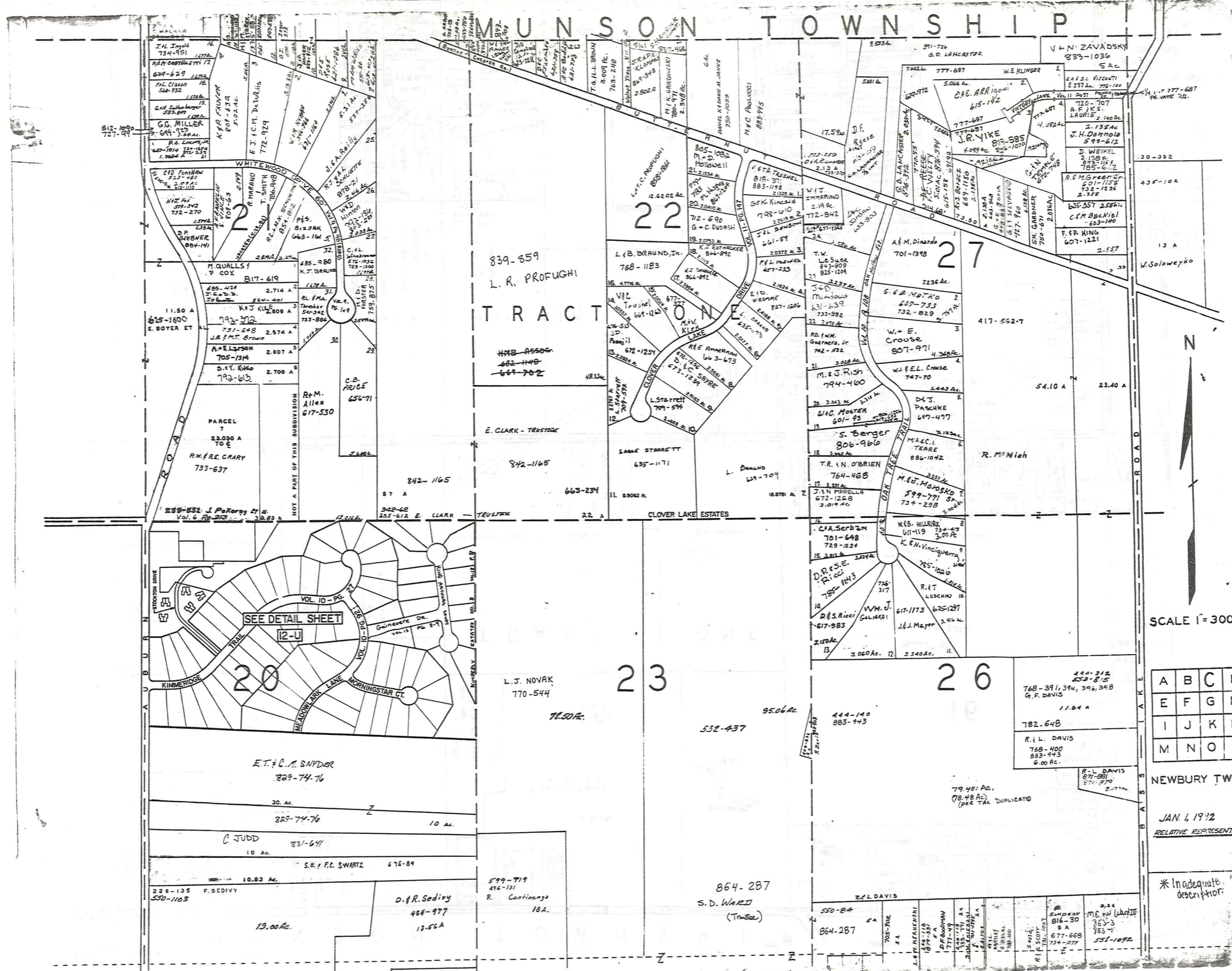
SCALE 1"=300'

A	B	C	D
E	F	G	H
I	J	K	L
M	N	O	P

NEWBURY TWP

JANUARY 1, 1992  
RELATIVE REPRESENTATION  
\* Inadequate description

# MUNSON TOWNSHIP



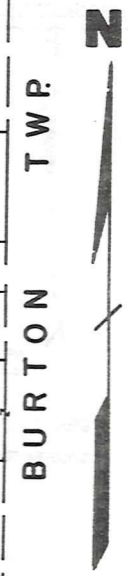
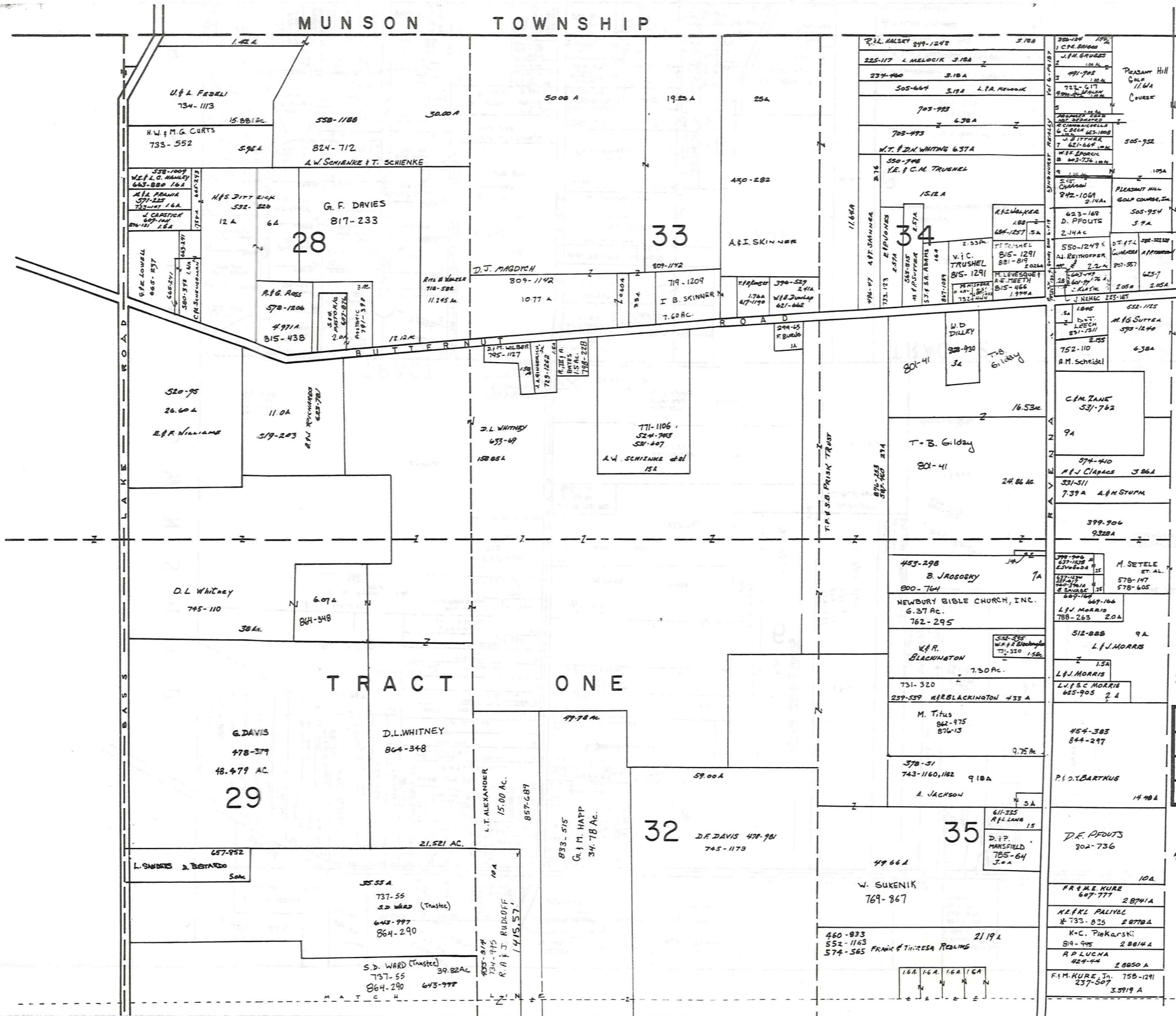
A	B	C	D
E	F	G	H
I	J	K	L
M	N	O	P

NEWBURY TWP  
 JAN. 1, 1992  
 RELATIVE REPRESENTATION

\* Inadequate description

MUNSON TOWNSHIP

CLARIDON TWP



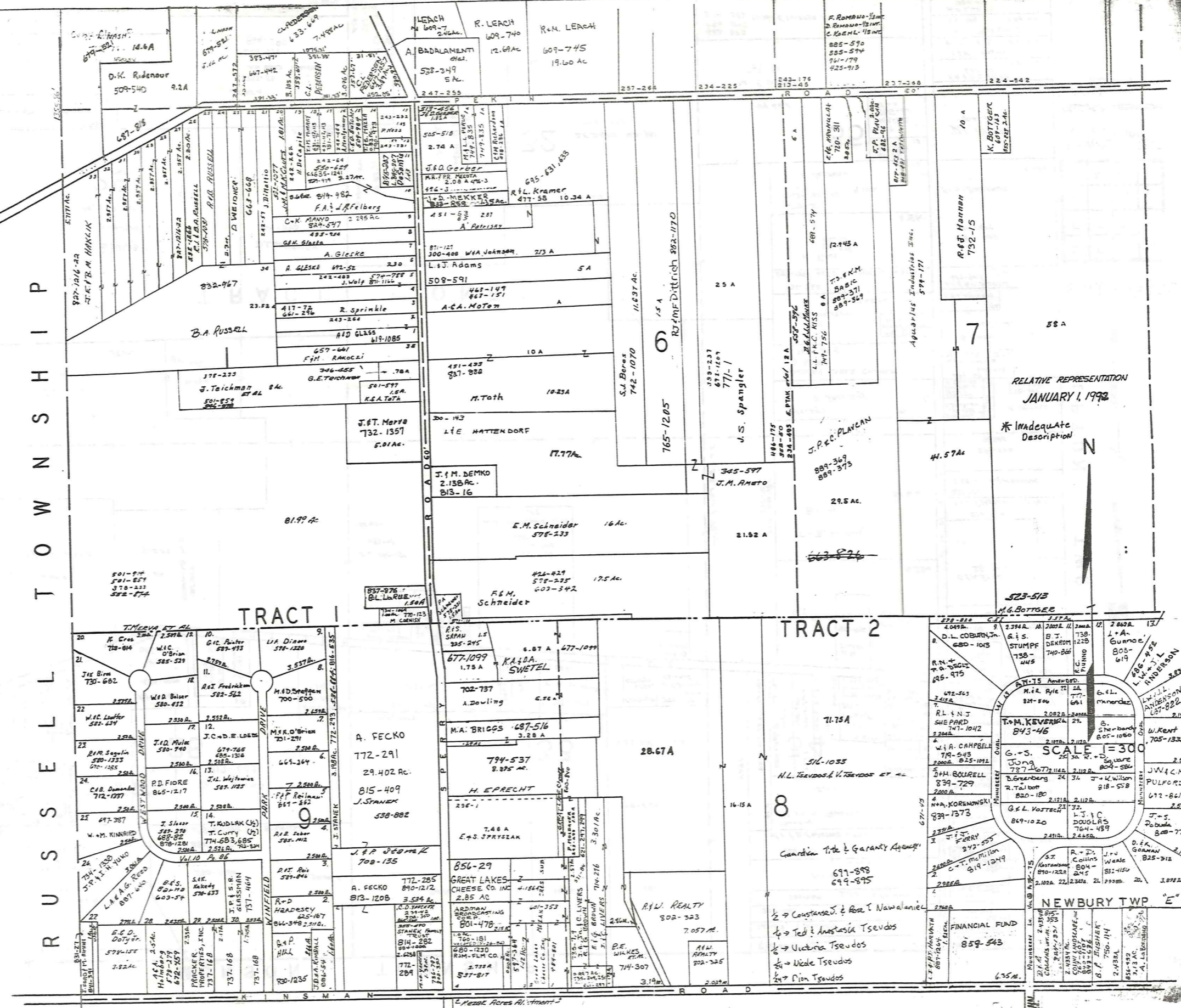
SCALE 1"=300'

A	B	C	D
E	F	G	H
I	J	K	L
M	N	O	P

NEWBURY TWP  
JAN 1, 1992

RELATIVE REPRESENTATION  
\* Inadequate description

R U S S E L L T O W N S H I P



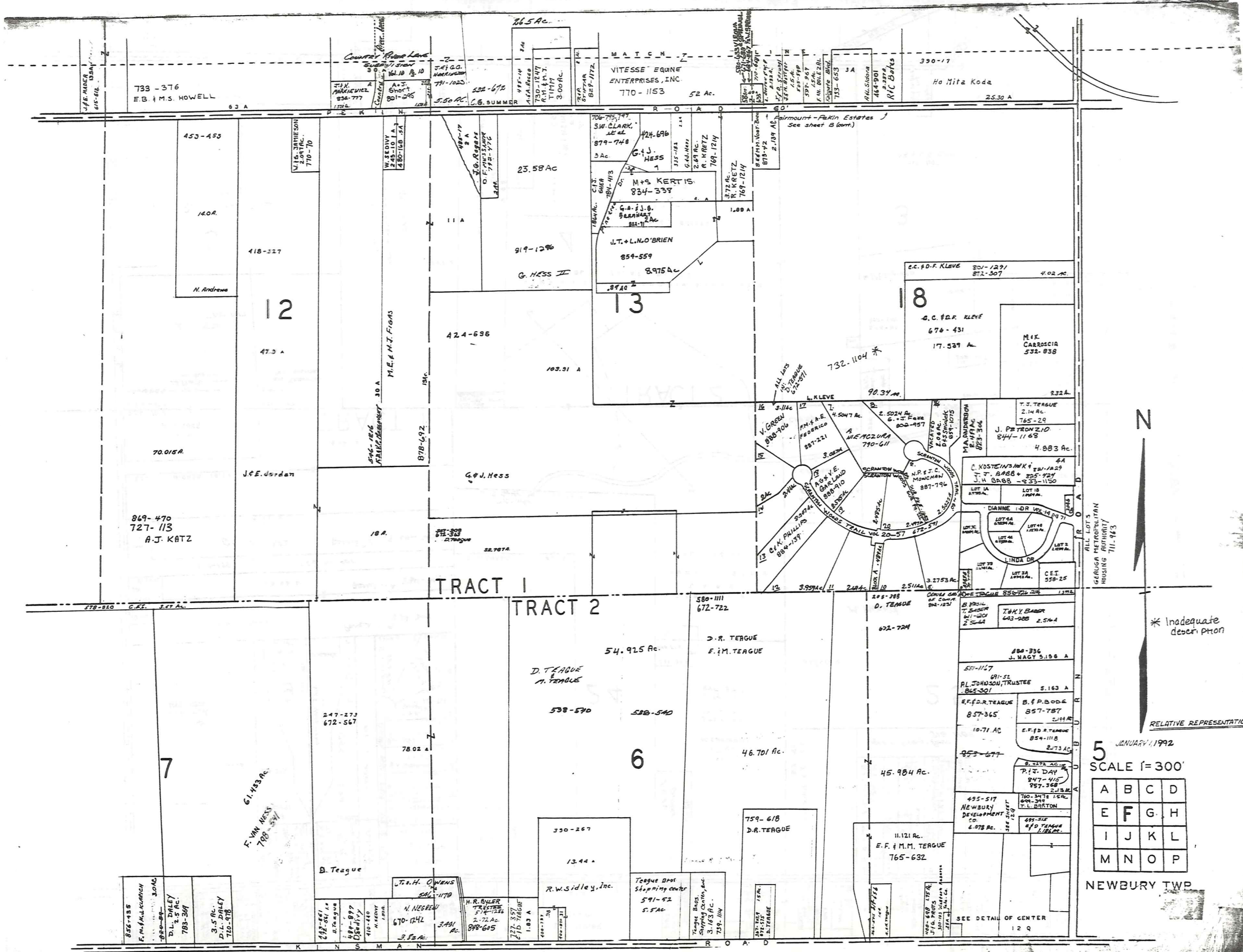
RELATIVE REPRESENTATION  
JANUARY 1, 1992

\* Inadequate  
Description

SCALE = 1" = 30'  
G. + S. JUNG  
787 W. 11th St.  
Ann Arbor, MI 48106

1/2 → Constantinos & Rose T. Nawalonie  
 1/4 → Ted & Anastasia Tseouds  
 1/4 → Victoria Tseouds  
 1/4 → Wade Tseouds  
 1/4 → Dion Tseouds

NEWBURY TWP  
 FINANCIAL FUND  
 852-543



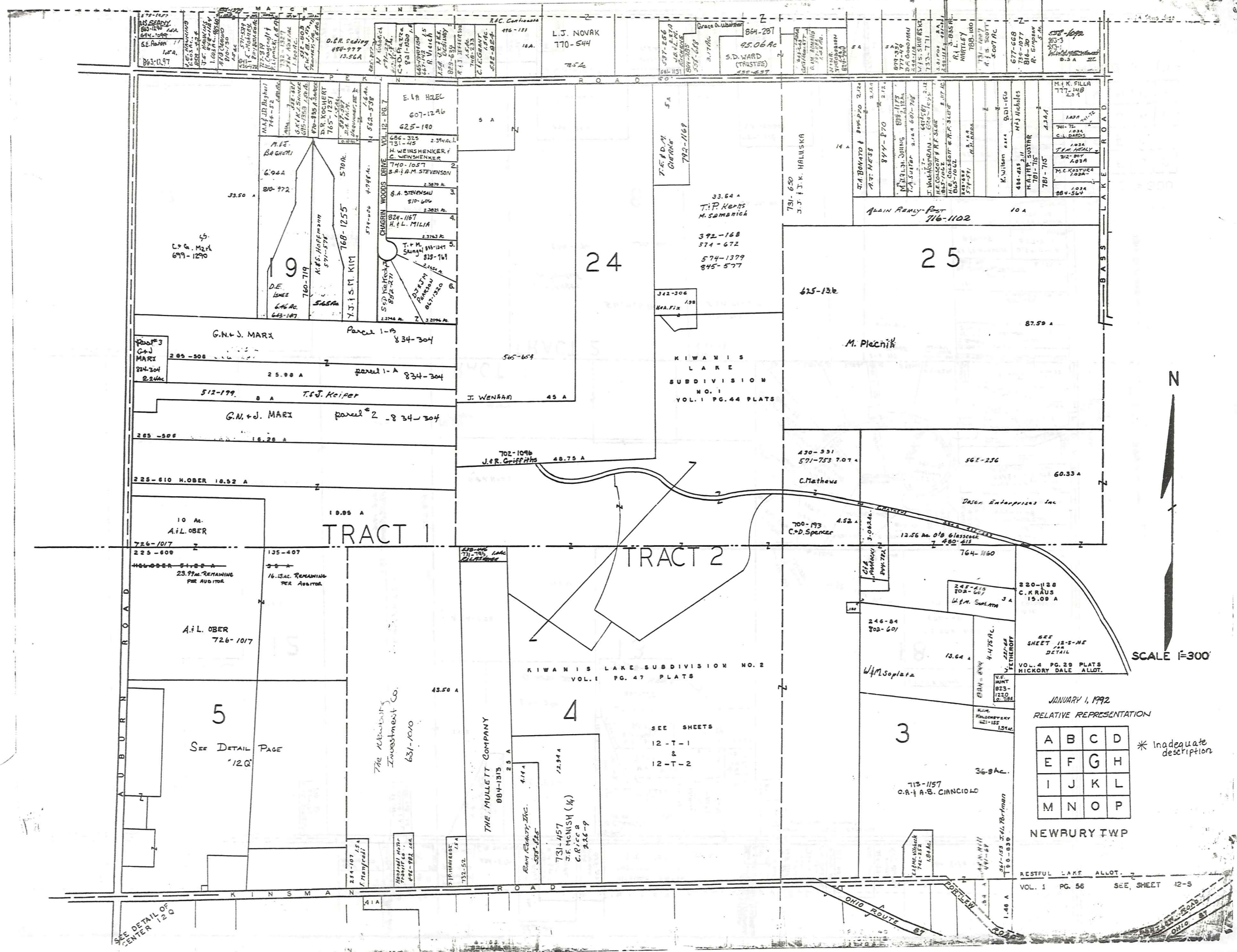
5 JANUARY 1, 1992  
 SCALE 1" = 300'

A	B	C	D
E	F	G	H
I	J	K	L
M	N	O	P

NEWBURY TWP

\* Inadequate description

RELATIVE REPRESENTATION



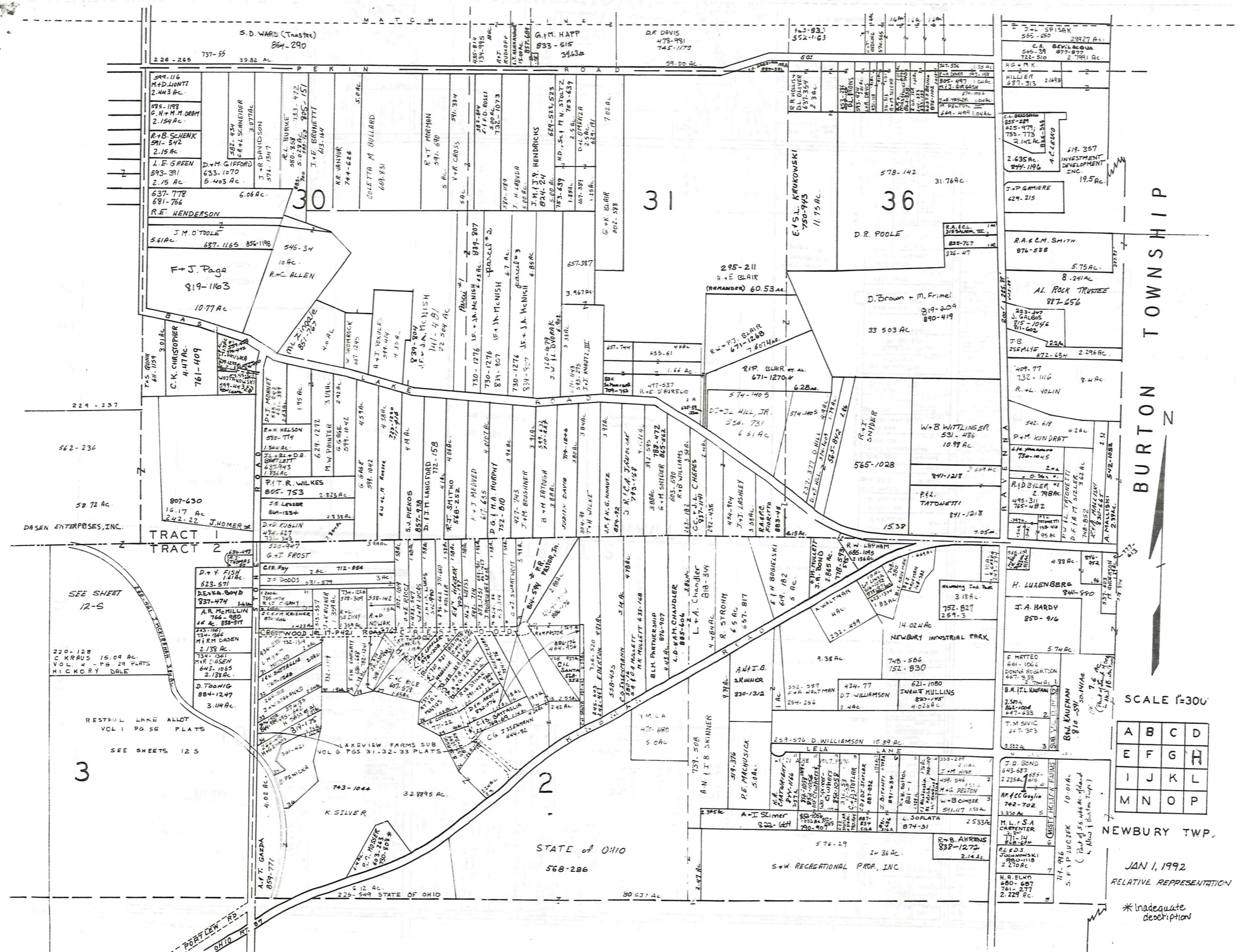
JANUARY 1, 1992  
 RELATIVE REPRESENTATION

A	B	C	D
E	F	G	H
I	J	K	L
M	N	O	P

\* Inadequate description

RESTFUL LAKE ALLOT.  
 VOL. 1 PG. 56 SEE SHEET 42-S

SEE DETAIL OF CENTER 120'



BURTON TOWNSHIP

SCALE 1"=300'

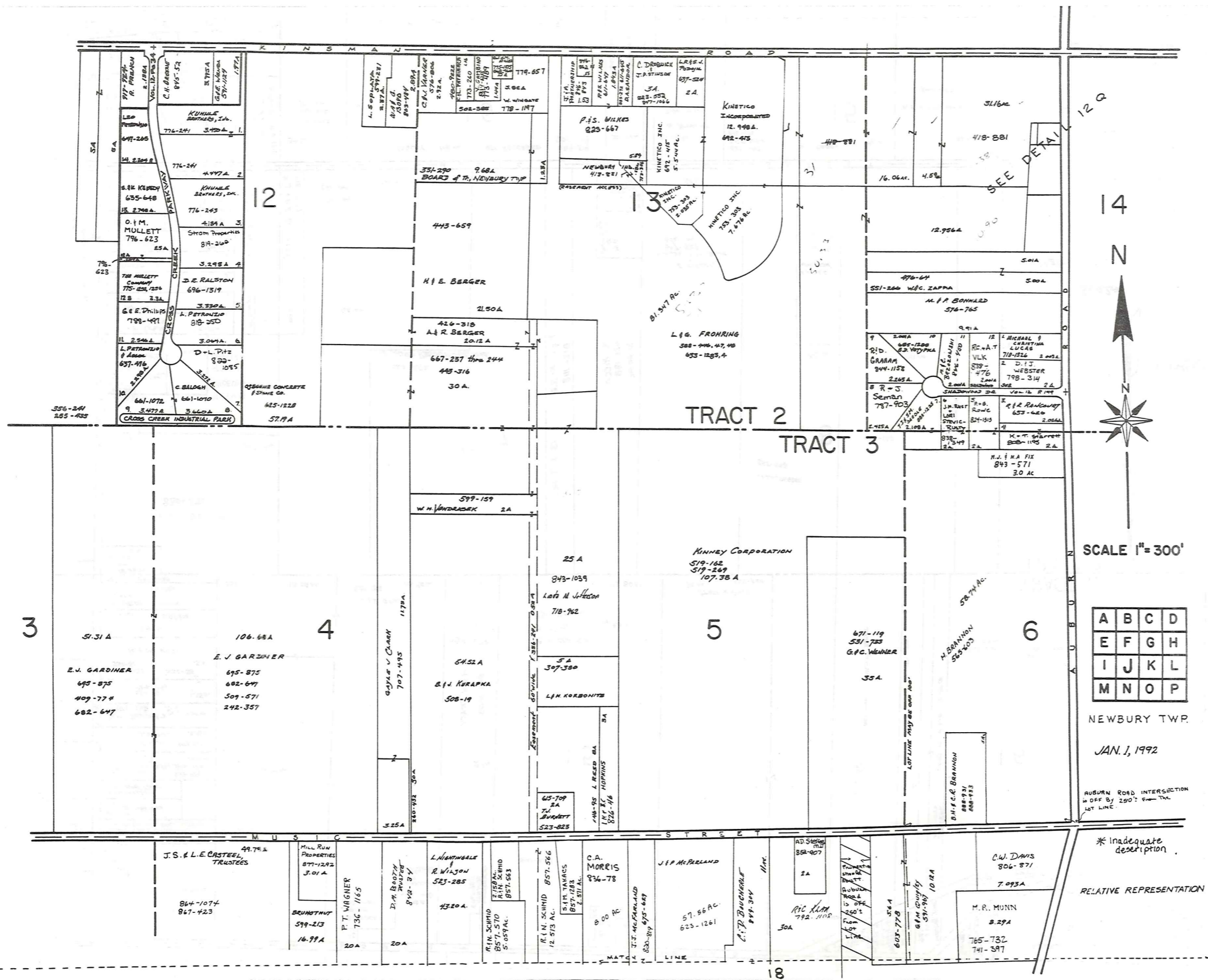
A	B	C	D
E	F	G	H
I	J	K	L
M	N	O	P

NEWBURY TWP.

JAN 1, 1992  
RELATIVE REPRESENTATION

\*Inadequate description





SCALE 1" = 300'

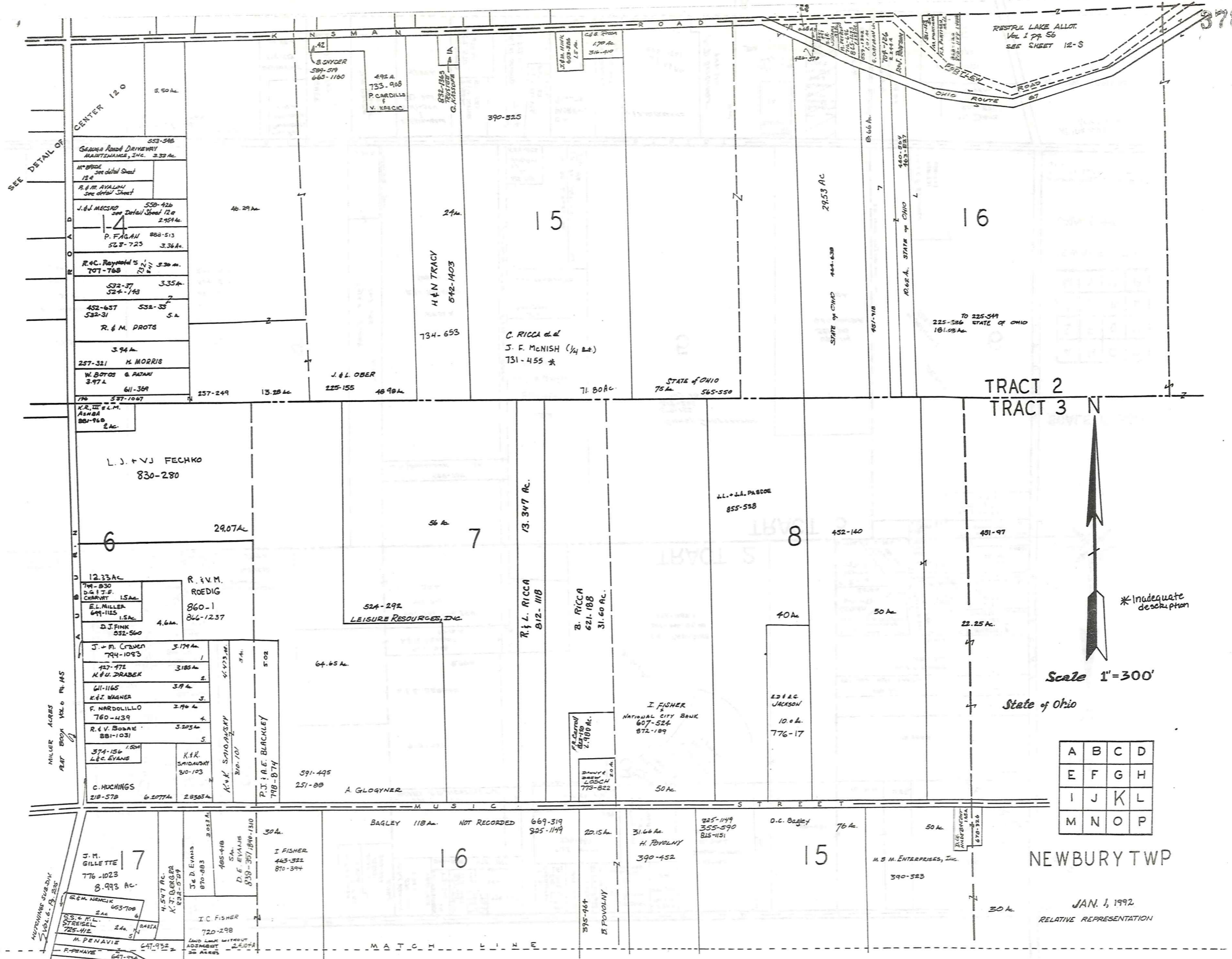
A	B	C	D
E	F	G	H
I	J	K	L
M	N	O	P

NEWBURY TWP.

JAN. 1, 1992

AUBURN ROAD INTERSECTION  
is OFF BY 250' FROM THE  
LOT LINE.

\* Inadequate  
description.  
RELATIVE REPRESENTATION



SEE DETAIL OF

MILLER ACRES VOL 6 REAS

WYOMING QUARRY VOL 6 REAS

TRACT 2  
TRACT 3

Scale 1"=300'

State of Ohio

NEWBURY TWP

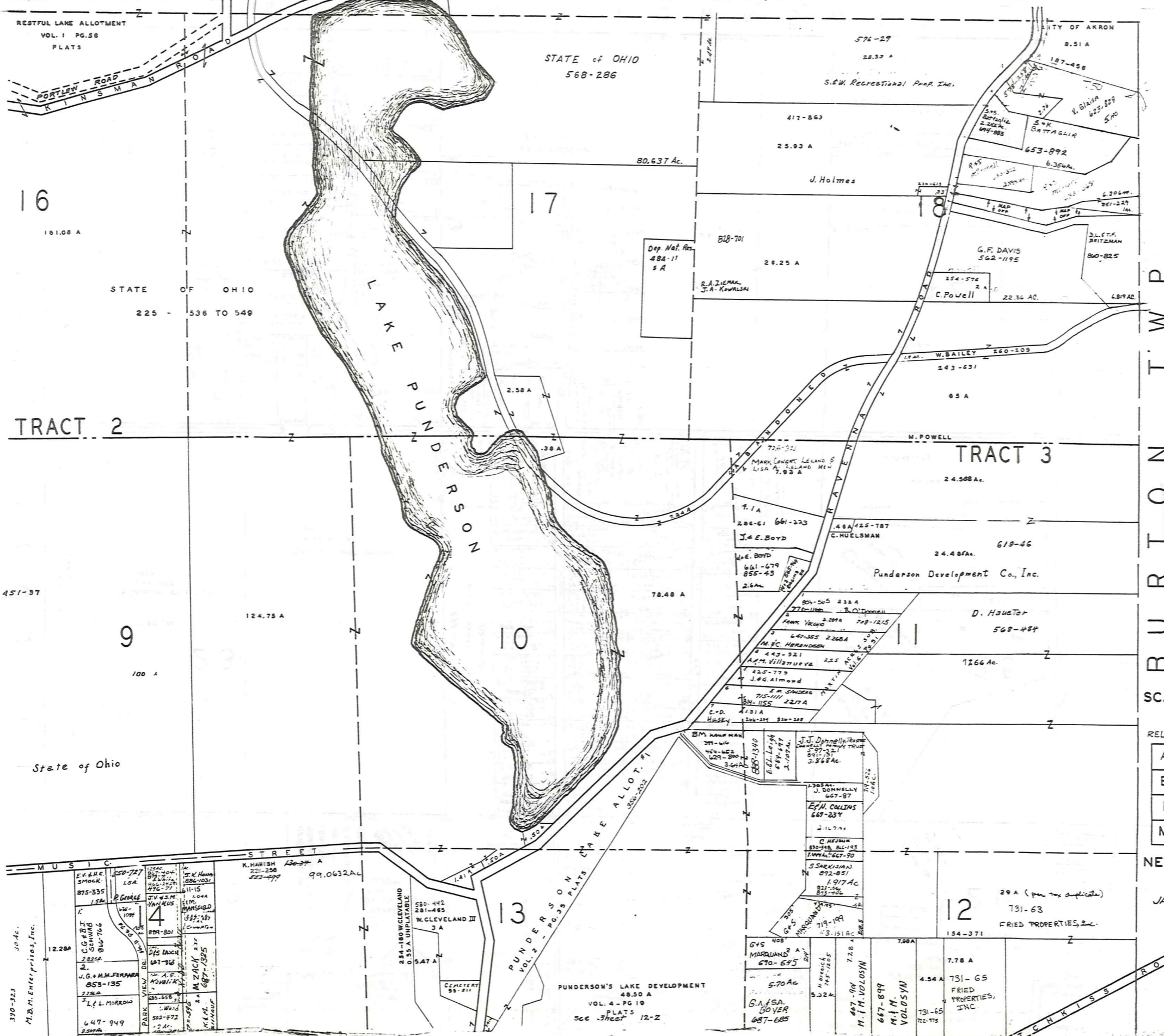
JAN. 1, 1992  
RELATIVE REPRESENTATION

A	B	C	D
E	F	G	H
I	J	K	L
M	N	O	P

\*Inadequate description

378

M A T C H L I N E



BURTON TWP.



SCALE 1" = 300'

RELATIVE REPRESENTATION

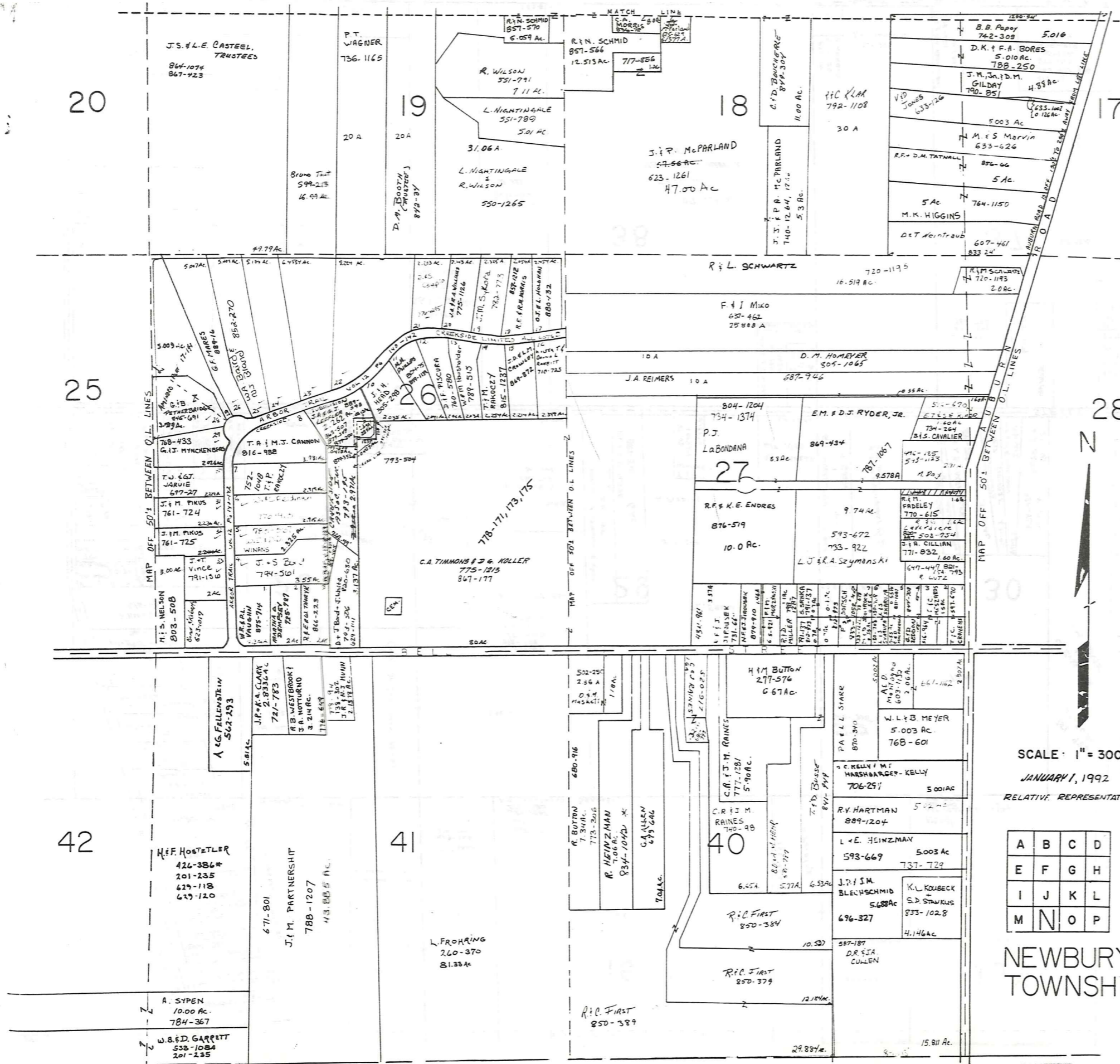
A	B	C	D
E	F	G	H
I	J	K	L
M	N	O	P

NEWBURY TWP.

JAN. 1, 1992

\* Inadequate description





TRACT THREE

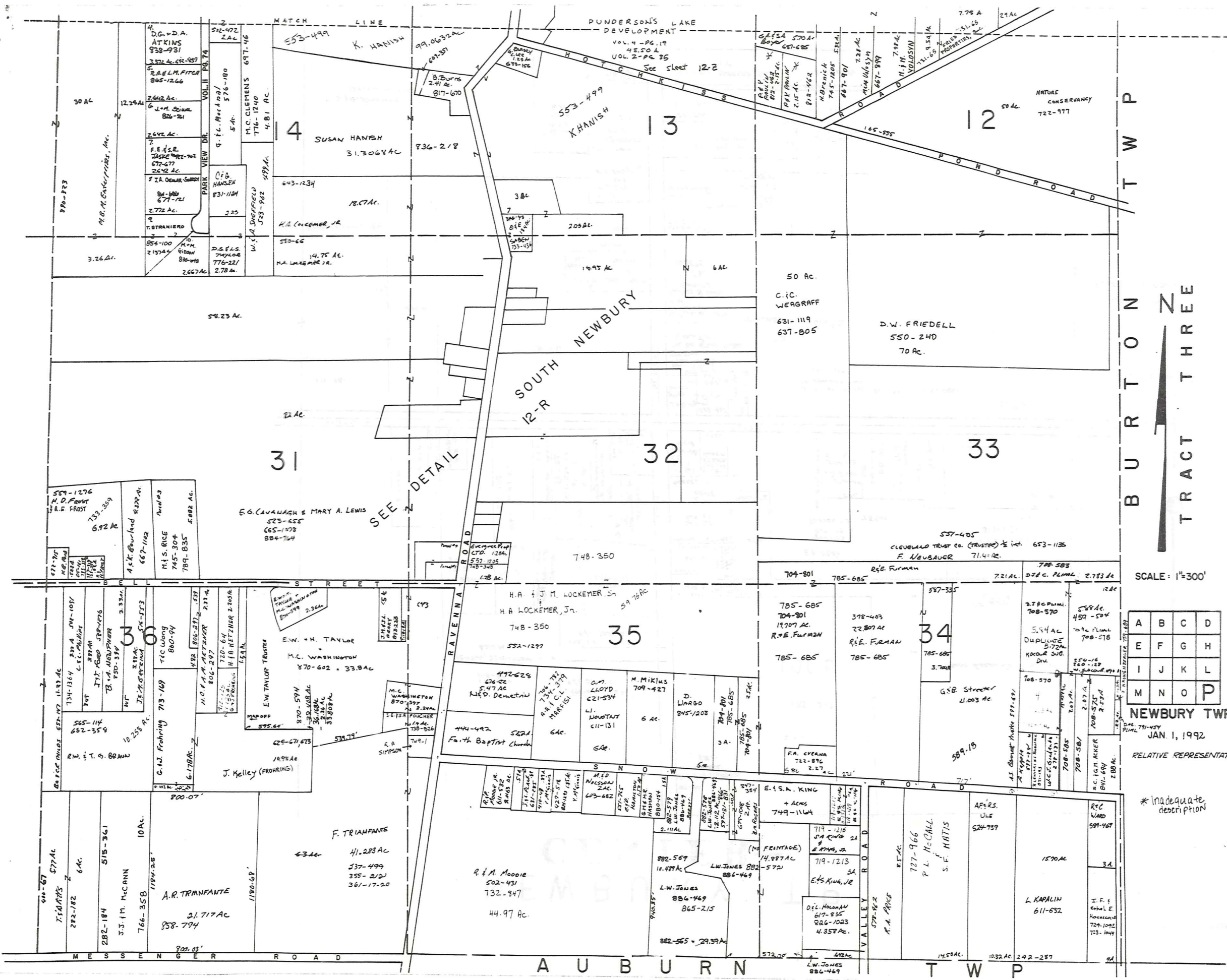
SCALE: 1" = 300'  
 JANUARY 1, 1992  
 RELATIVE REPRESENTATION

A	B	C	D
E	F	G	H
I	J	K	L
M	N	O	P

NEWBURY TOWNSHIP

\*Inadequate description





BURTON TWP



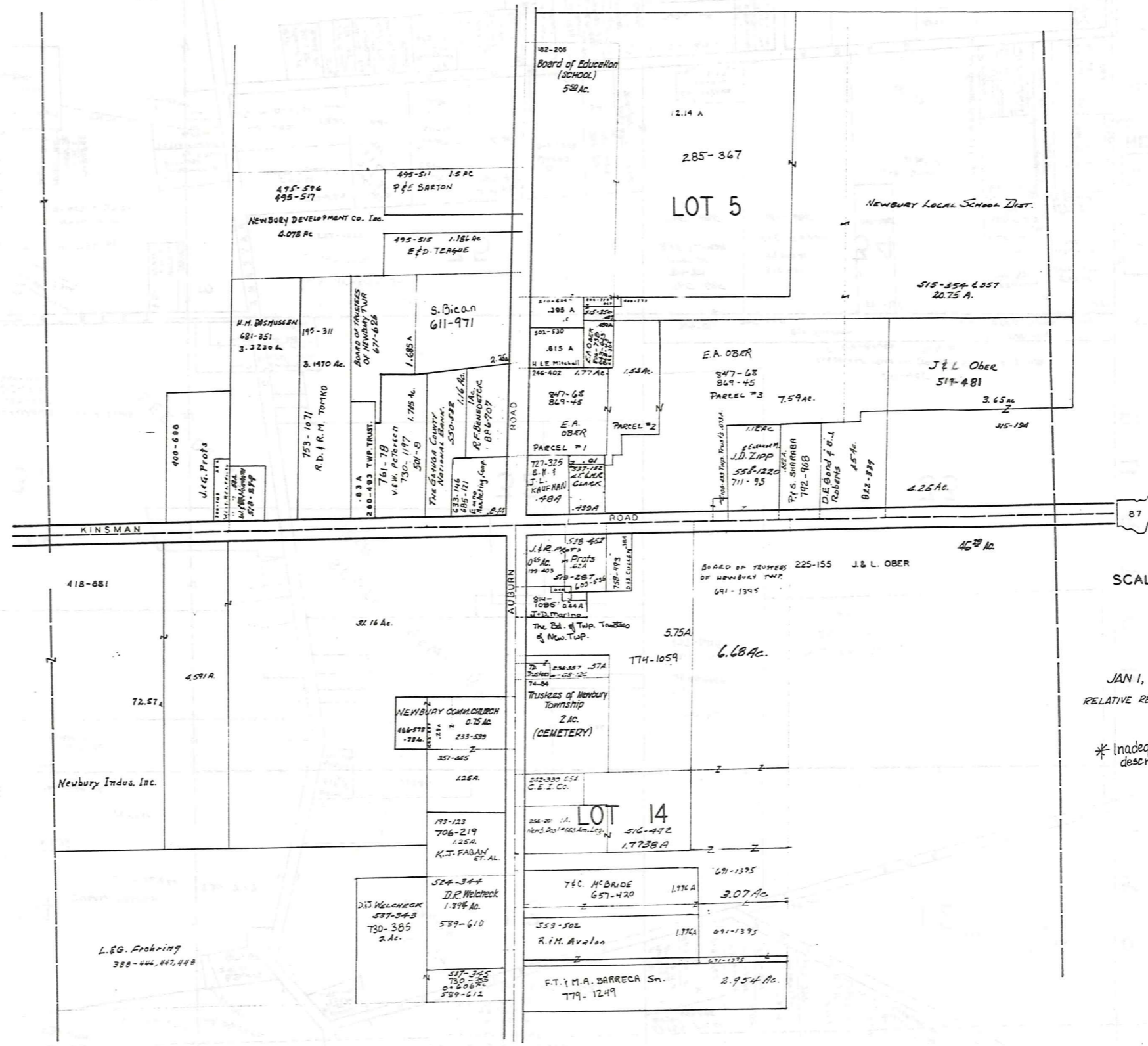
SCALE: 1"=300'

A	B	C	D
E	F	G	H
I	J	K	L
M	N	O	P

**NEWBURY TWP**  
JAN. 1, 1992  
RELATIVE REPRESENTATION

\* Inadequate description

# NEWBURY T.P. CENTER

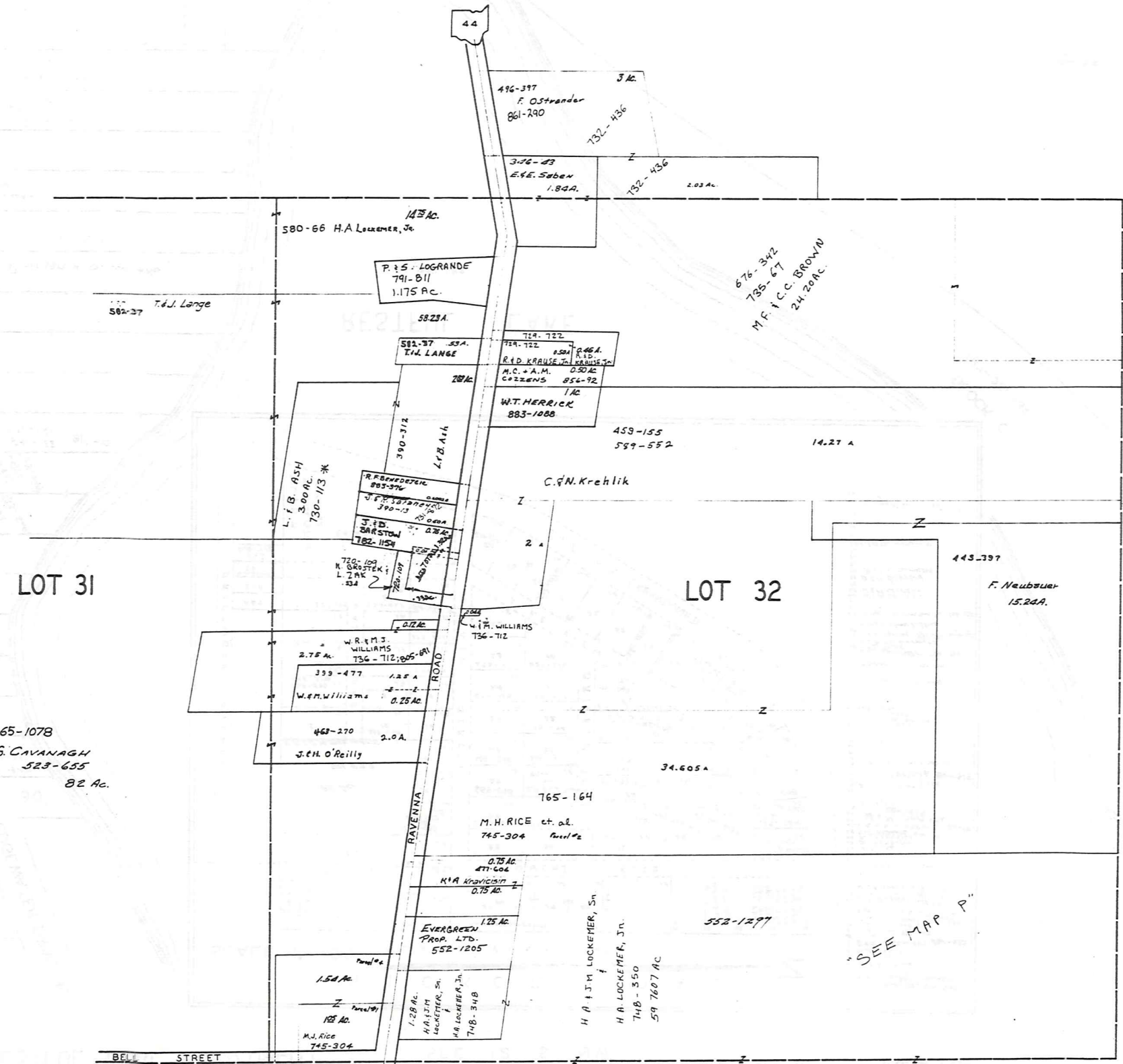


SCALE 1in=25ch=165ft.

JAN 1, 1992  
RELATIVE REPRESENTATION

\* Inadequate description

# NEWBURY TP. SOUTH NEWBURY



SCALE 1/4" = 25' CH. = 165 FT.

JAN. 1, 1992  
RELATIVE REPRESENTATION

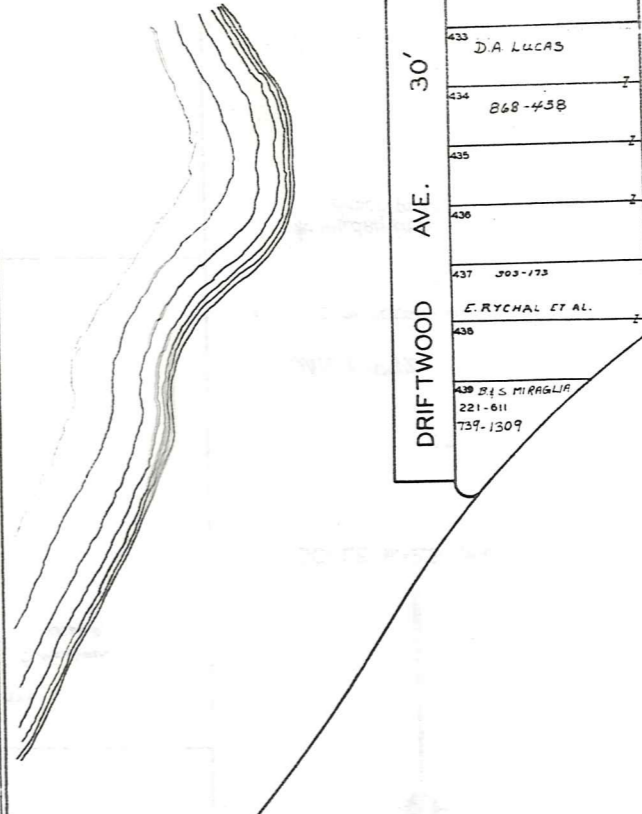
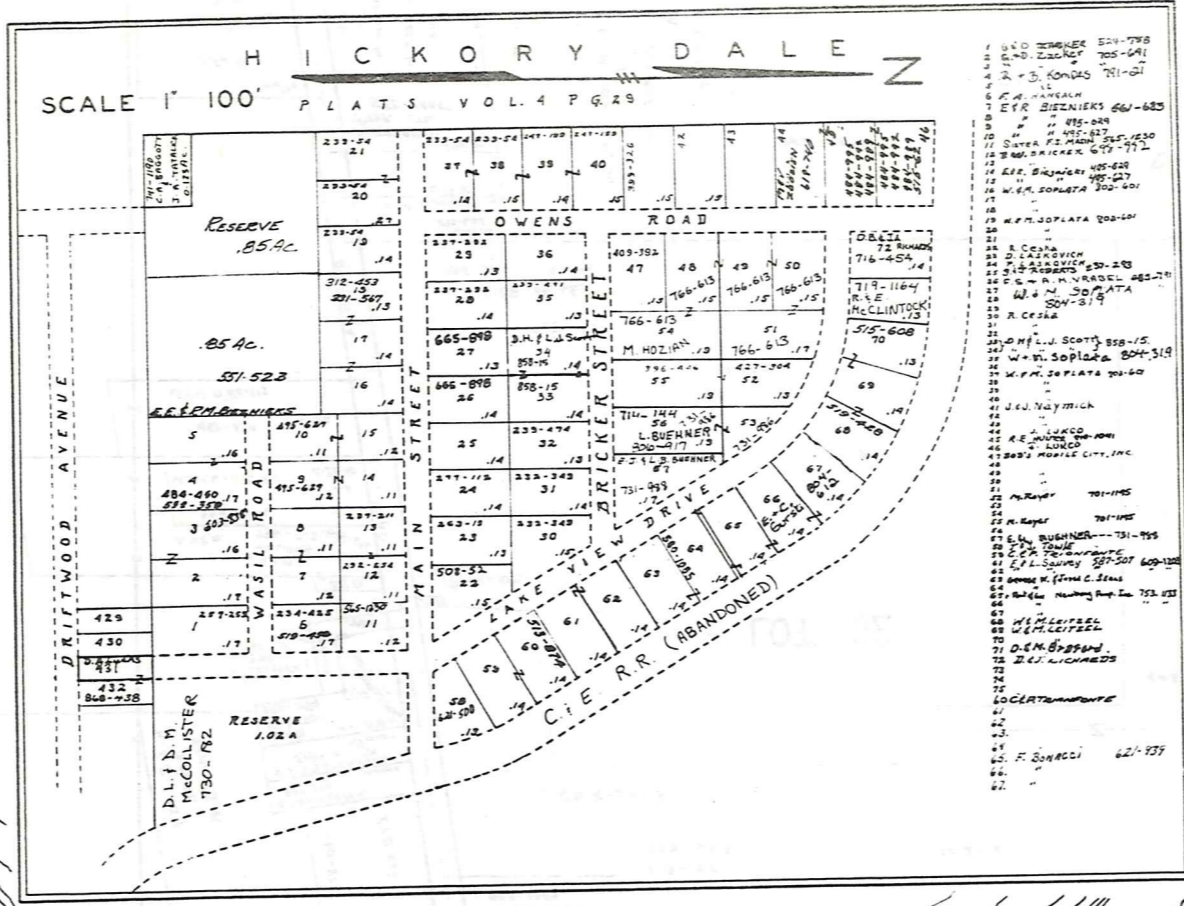
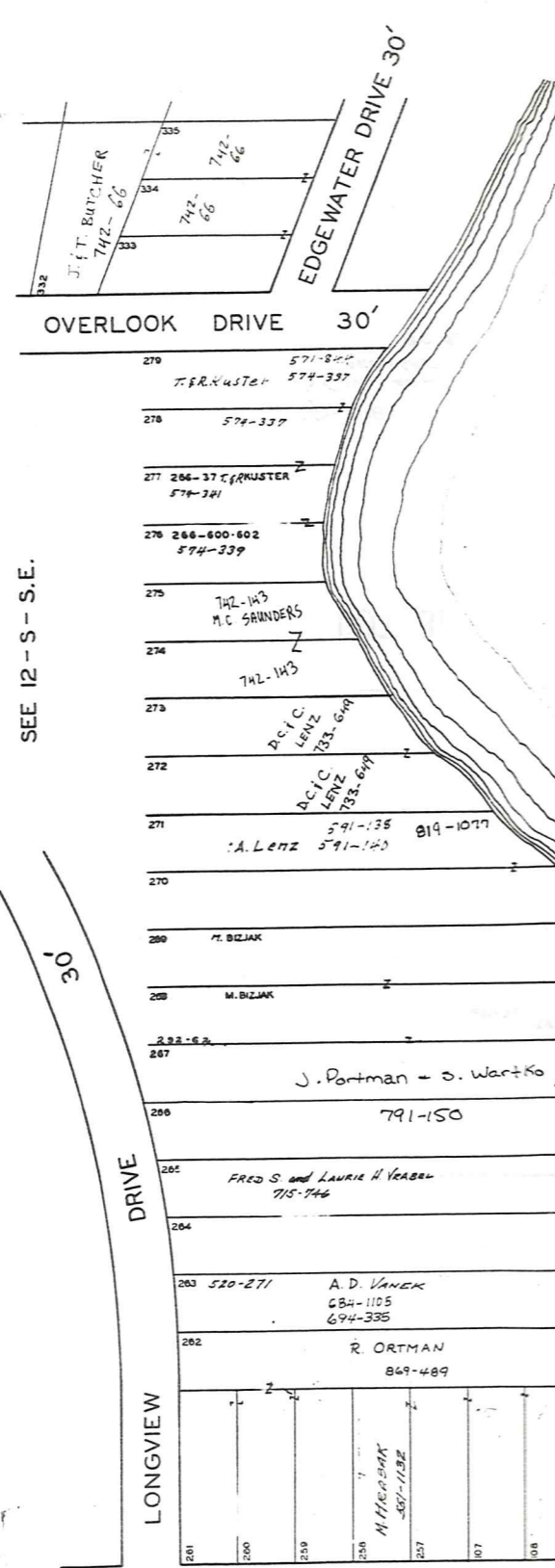
\* Inadequate description

12-R

385

THE RELIANCE INVESTMENT CO'S  
RESTFUL LAKE ALLOTMENT

BEING PART OF ORIGINAL LOTS NOS. 3 & 16 OF TRACT 2 NEWBURY TOWNSHIP  
VOL. 1 PAGES 56 & 57 REC. OF PLATS  
SEE 12 - S NW



SEE 12 - S - S.E.

STONE ROAD (FORD ROAD) ROAD 40' PER PLAT 60' PER RECORD  
LOTS 107 TO 109 AND LOTS 257 TO 261 EXTEND TO MARGIN OF 40' ROAD

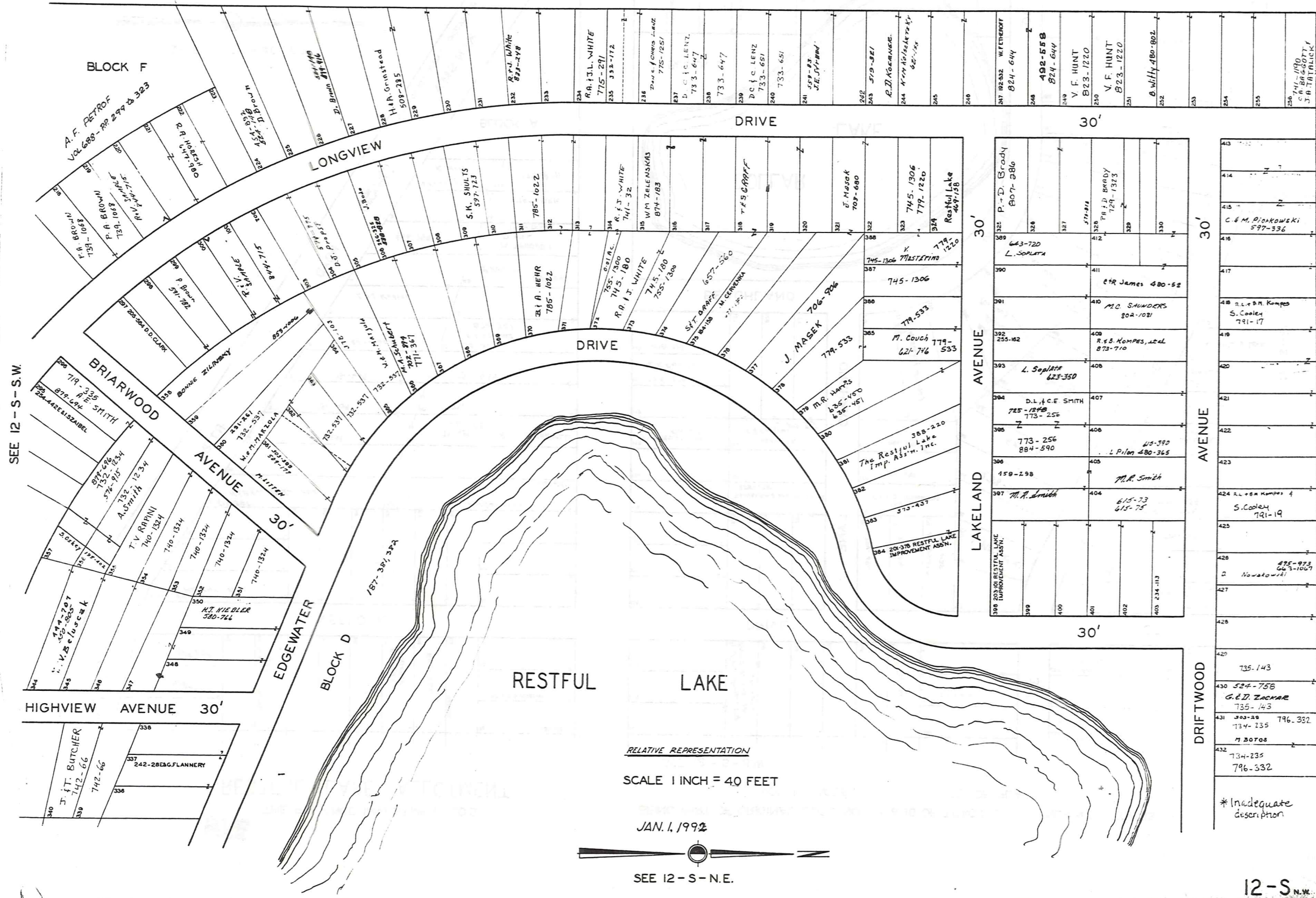
SCALE 1 INCH = 40 FEET.



JAN. 1, 1992  
RELATIVE REPRESENTATION  
\* Inadequate description

THE RELIANCE INVESTMENT CO'S  
RESTFUL LAKE ALLOTMENT

BEING PART OF ORIGINAL LOTS NOS. 3 & 16 OF TRACT 2 NEWBURY TOWNSHIP  
VOL. 1 PAGES 56 & 57 REC. OF PLATS



SEE 12-S-S.W.

RELATIVE REPRESENTATION  
SCALE 1 INCH = 40 FEET

JAN. 1, 1992

SEE 12-S-N.E.

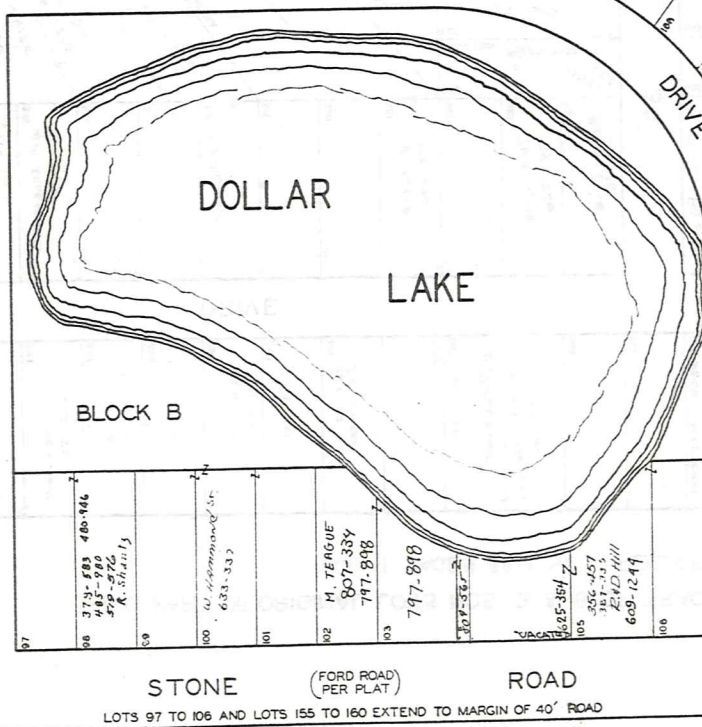
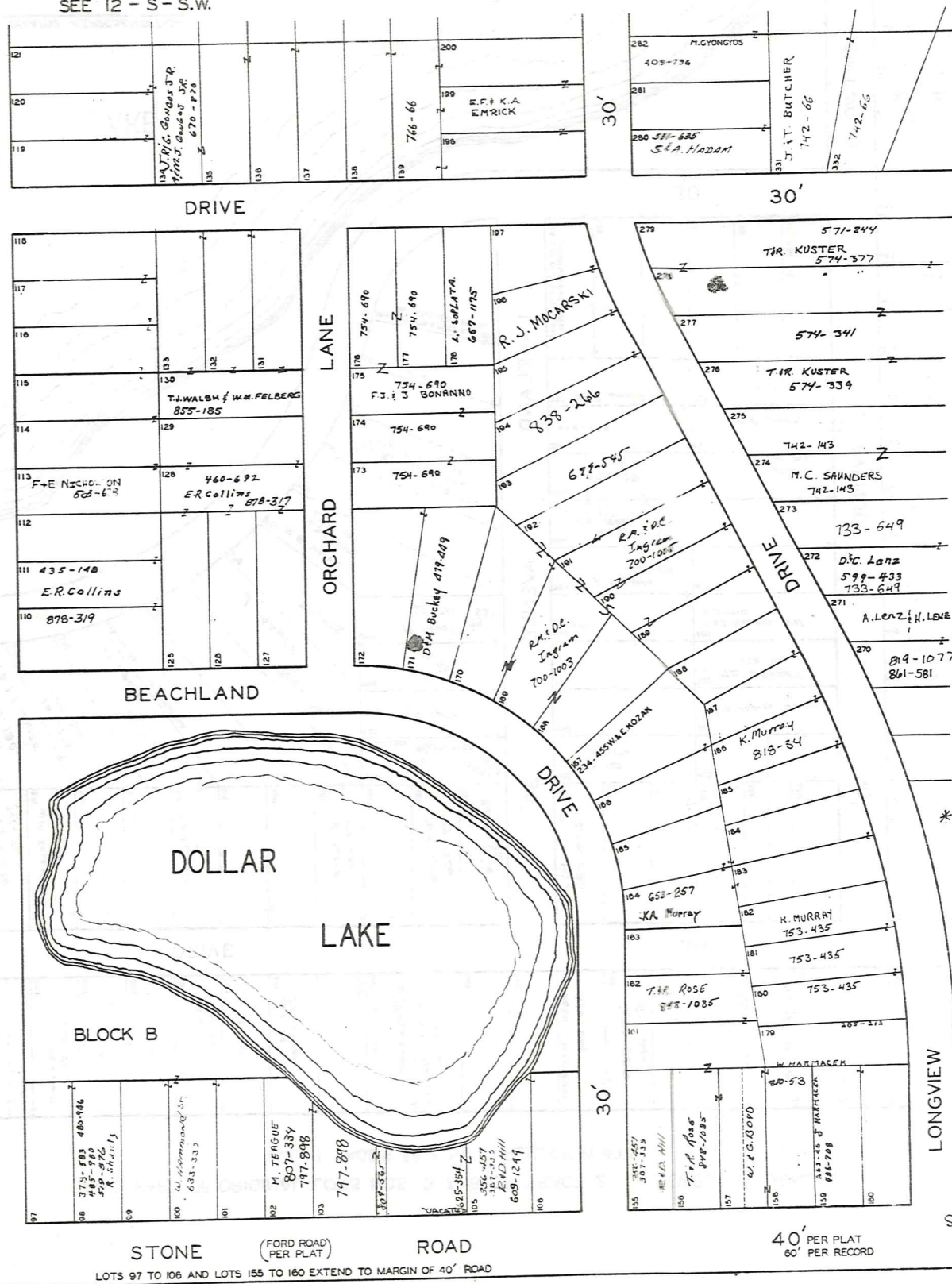
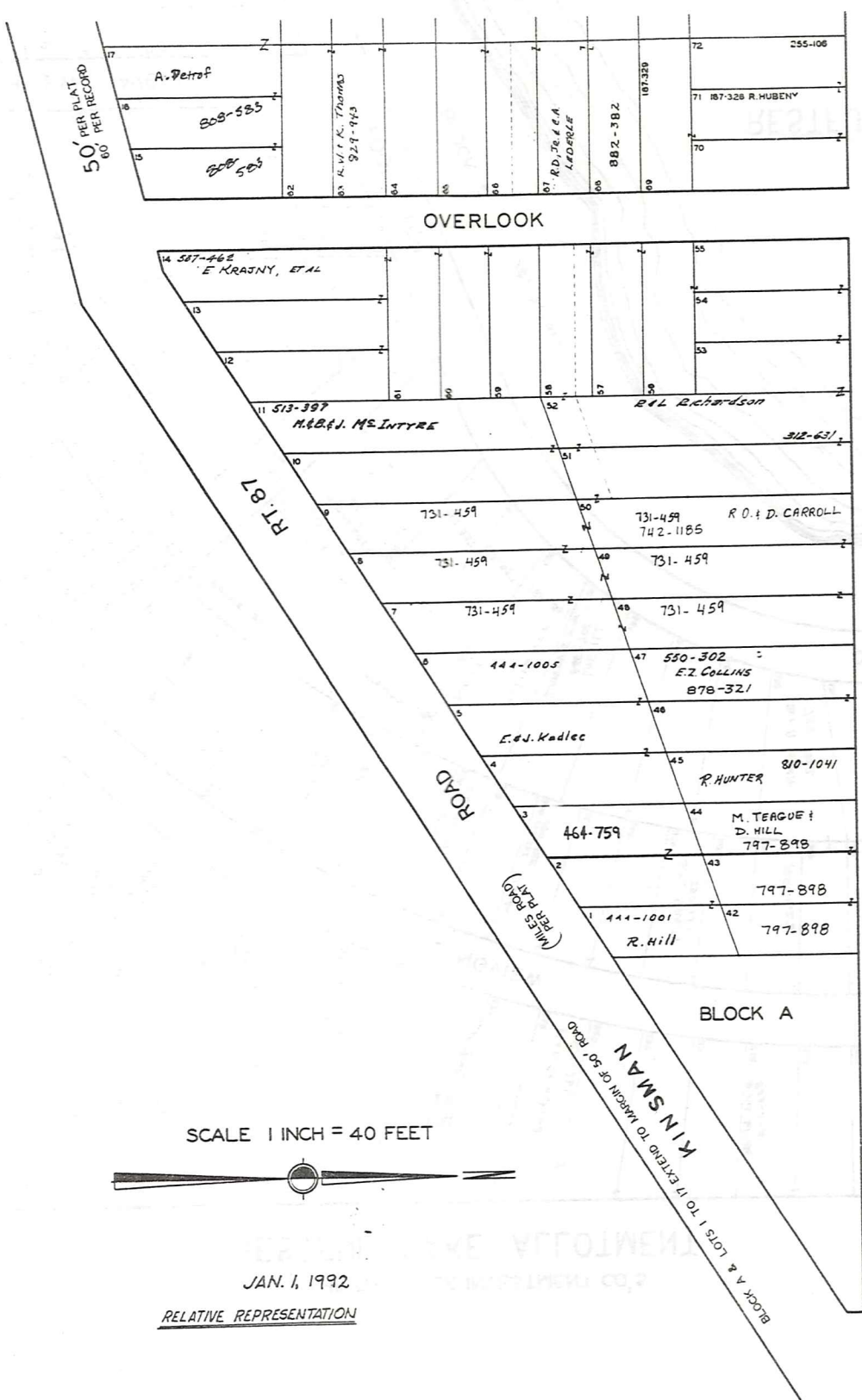
\* Inadequate description

12-S.N.W.

THE RELIANCE INVESTMENT CO.'S  
RESTFUL LAKE ALLOTMENT

BEING PART OF ORIGINAL LOTS NOS. 3 & 16 OF TRACT 2  
VOL. 1 PAGES 56 & 57 REC. OF PLATS  
NEWBURY TOWNSHIP

SEE 12 - S - S.W.



JAN. 1, 1992  
RELATIVE REPRESENTATION

\* Inadequate description

SEE 12 - S - N.E.

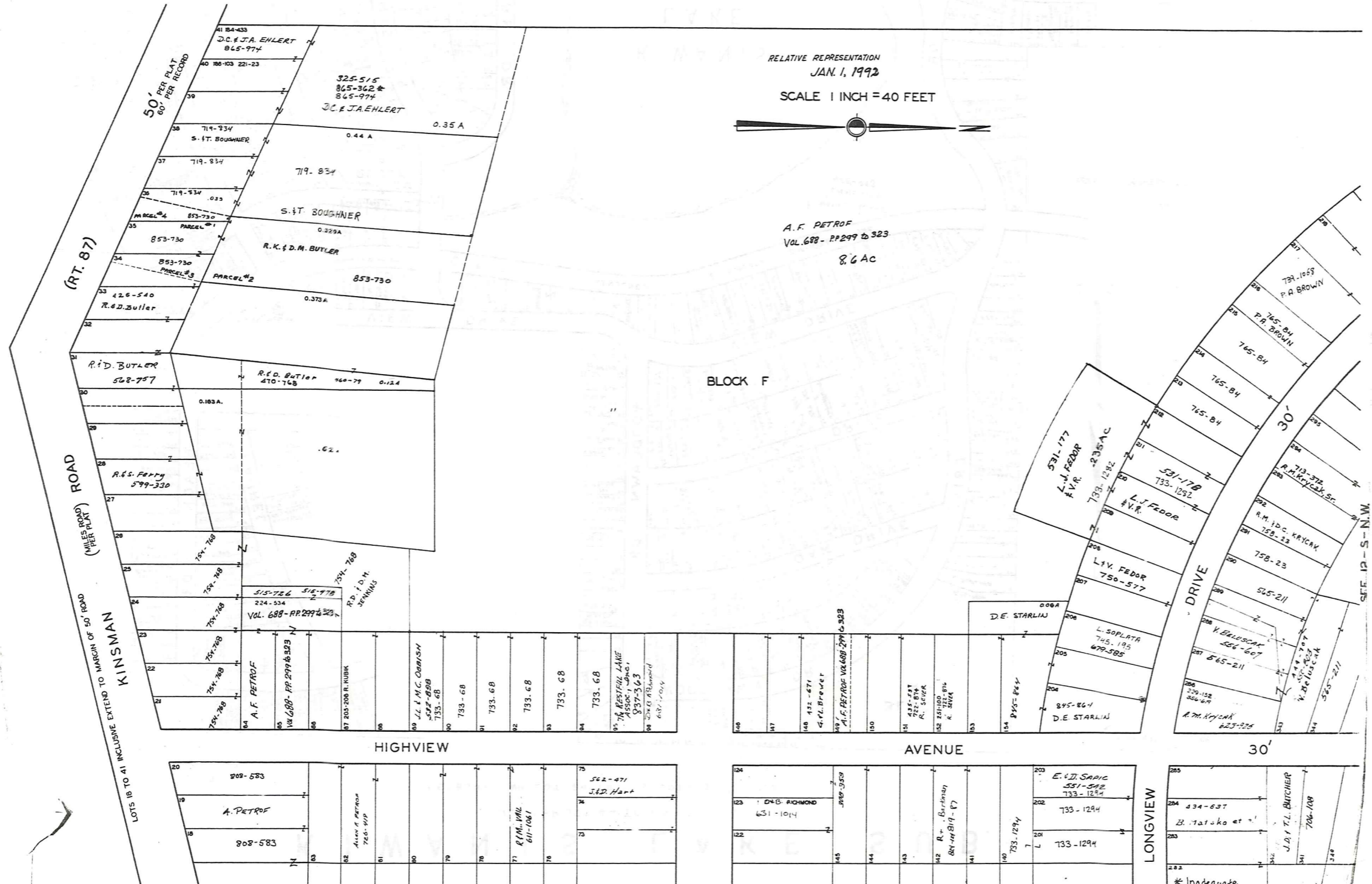
12-S

THE RELIANCE INVESTMENT CO'S  
RESTFUL LAKE ALLOTMENT

BEING PART OF ORIGINAL LOTS NOS. 3 & 16 OF TRACT 2 NEWBURY TOWNSHIP  
VOL. 1 PAGES 56 & 57 REC. OF PLATS

RELATIVE REPRESENTATION  
JAN. 1, 1992

SCALE 1 INCH = 40 FEET



SEE 12-S-S.E.

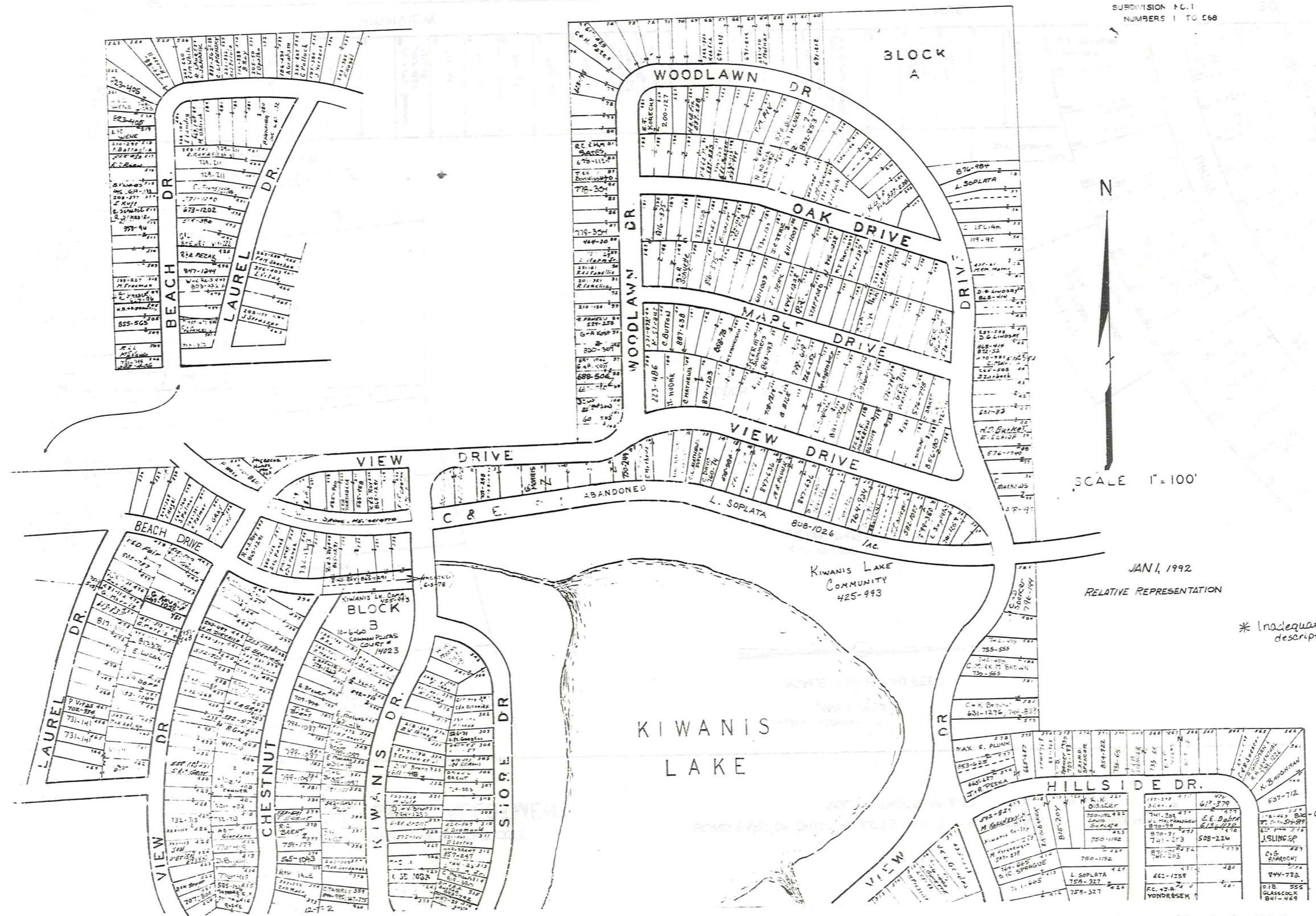
12-S

# KIWANIS LAKE SUB.

VOL 1-PGS. 44 TO 49 PLATS

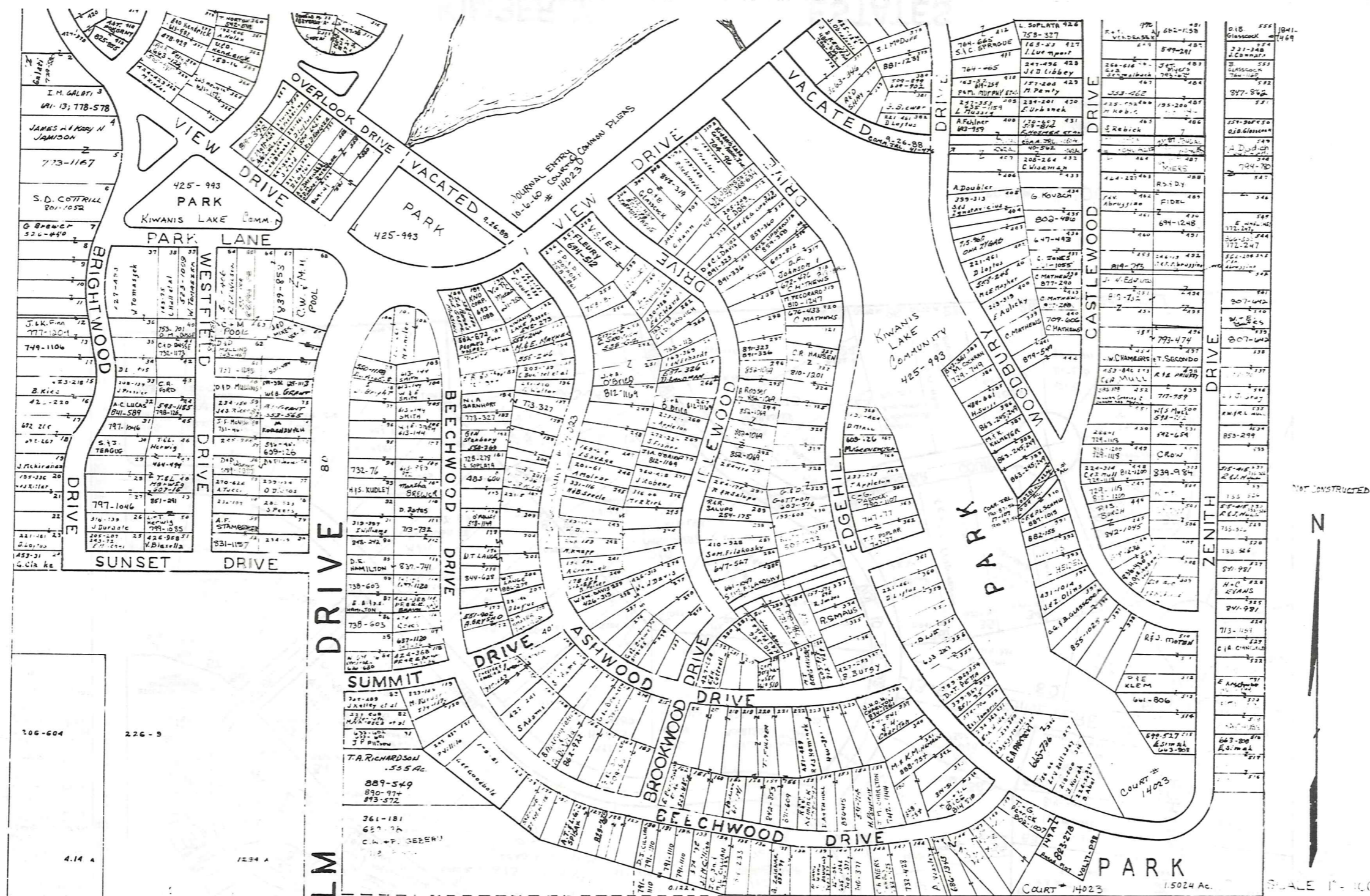
NEWBURY TWP. LOT 24 TR. 1 & LOTS 3 & 4 TR. 2

SUBDIVISION NO. 1  
NUMBERS 1 TO 668



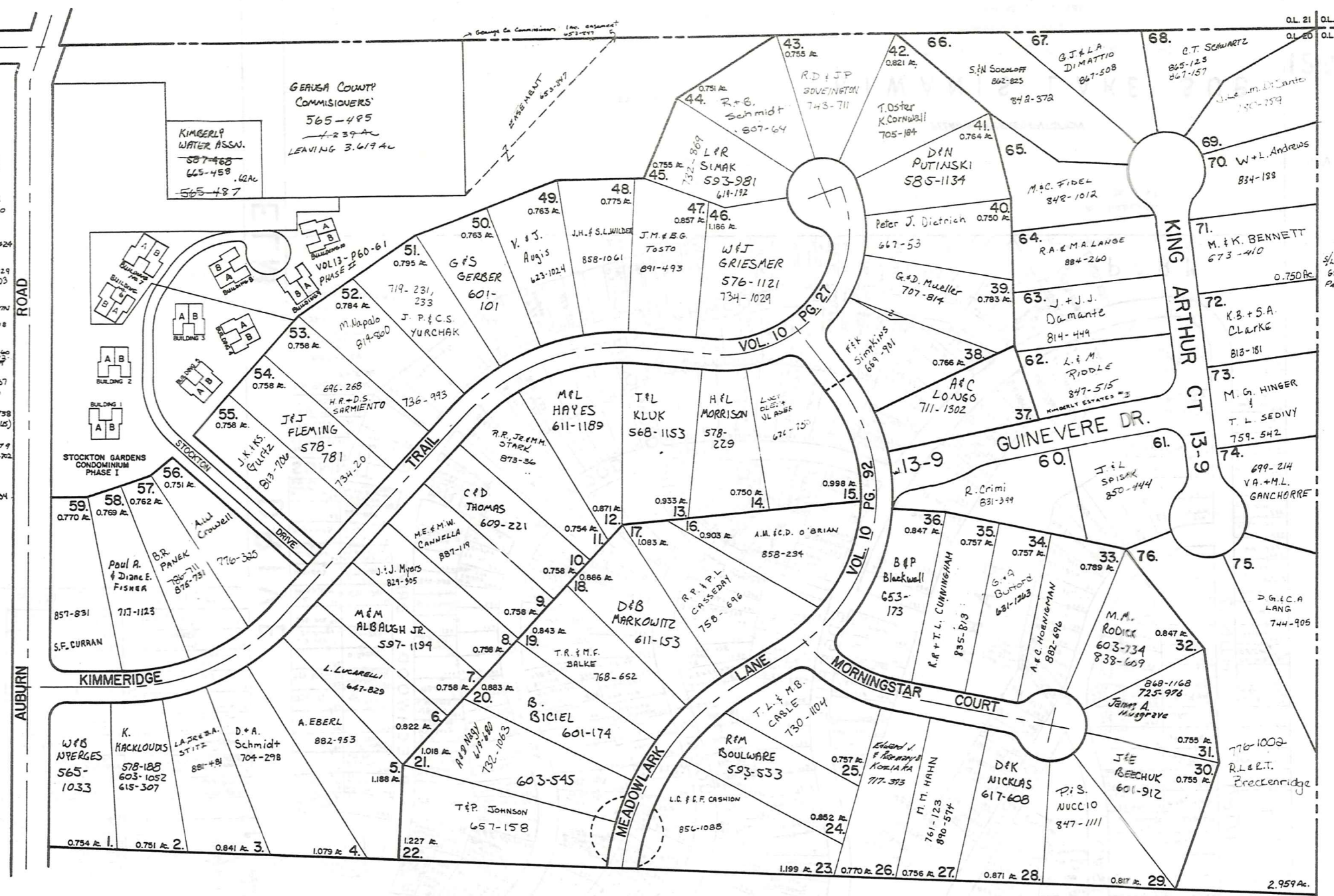
\* Inadequate description

12-T-1



306-604      226-9  
 4.14 A      7294 A  
 n. Hilger      C. Ricca  
 87  
 693-1088  
 KNO CORPORATION  
 22.75 A  
 \* Inadequate description  
 RELATIVE REPRESENTATION  
**KIWANIS LAKE SUB**  
 VOL. 1 - PGS. 44 TO 49 PLATS  
 SUBDIVISION NO. 2  
 NUMBERS 1 TO 585  
 87  
 1.5024 Ac.  
 SCALE 1" = 100'  
 JAN. 1, 1992  
 12-T-2  
 391

- BUILDING 1  
A. M. Sedivy 816-1  
B. O. Meyer 653-104
- BUILDING 2  
A. C. Bayley 840-1261  
B. R. Flebeck 647-620
- BUILDING 3  
G. H. P. Ador Wajtonowski  
B. W. S. Vincent 643-424
- BUILDING 4  
A. L. E. Likins 760-429  
B. S. P. M. L. N. S. 251-903
- BUILDING 5  
667-52 A. M. D. C. G. E. L. D. F. G. E. N. I. N. I. S. T. I. N. G.  
B. C. T. E. J. A. L. O. R. N. I. N. E. 85-1118
- BUILDING 6  
A. E. L. Kennedy 852-140  
B. R. F. M. R. P. E. T. R. O. N. 397
- BUILDING 7  
A. S. S. I. N. G. E. T. O. N. 90-237  
B. F. R. A. T. I. S. 687-410
- BUILDING 8  
A. K. B. N. A. I. M. A. N. 886-758  
B. C. M. S. C. H. R. A. N. T. (P. K. U. S.) 834-292
- BUILDING 9  
A. V. K. A. V. I. C. 854-779  
B. J. W. B. 667-702
- BUILDING 10  
745-180 A. H. M. M. O. W. N. Y.  
B. J. P. S. M. M. 851-104



40, 61, 63, 64, 65, 66,  
68, 69, 70, 72, 73, 75  
Partners Federal S/L Assn  
710-1234

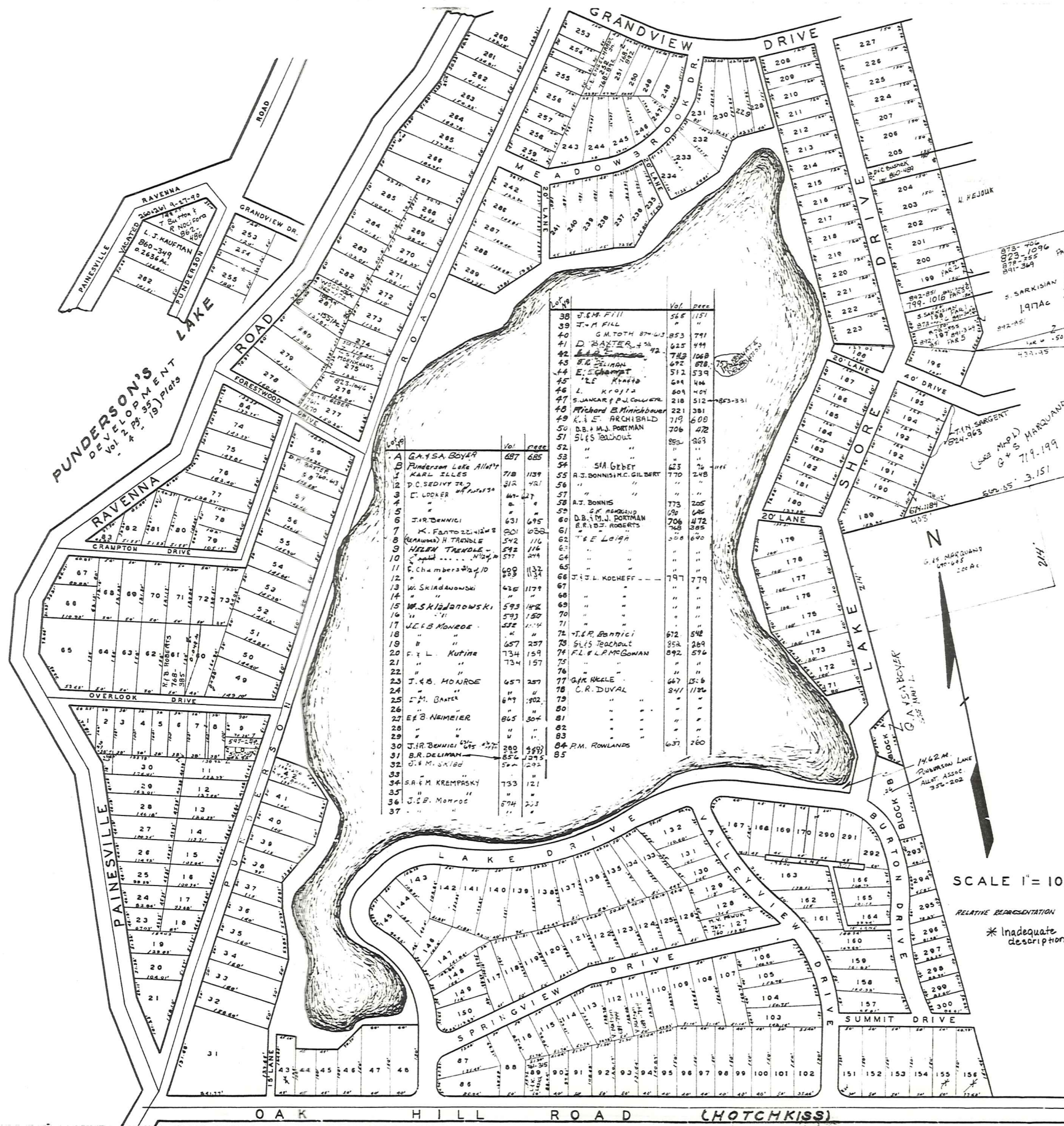
scale 1"=100'



\* Inadequate description

JAN. 1, 1992  
RELATIVE REPRESENTATION

# KIMBERLY ESTATES



**PUNDERSON'S DEVELOPMENT**  
 Vol. 4, Pgs. 55-159 Plats

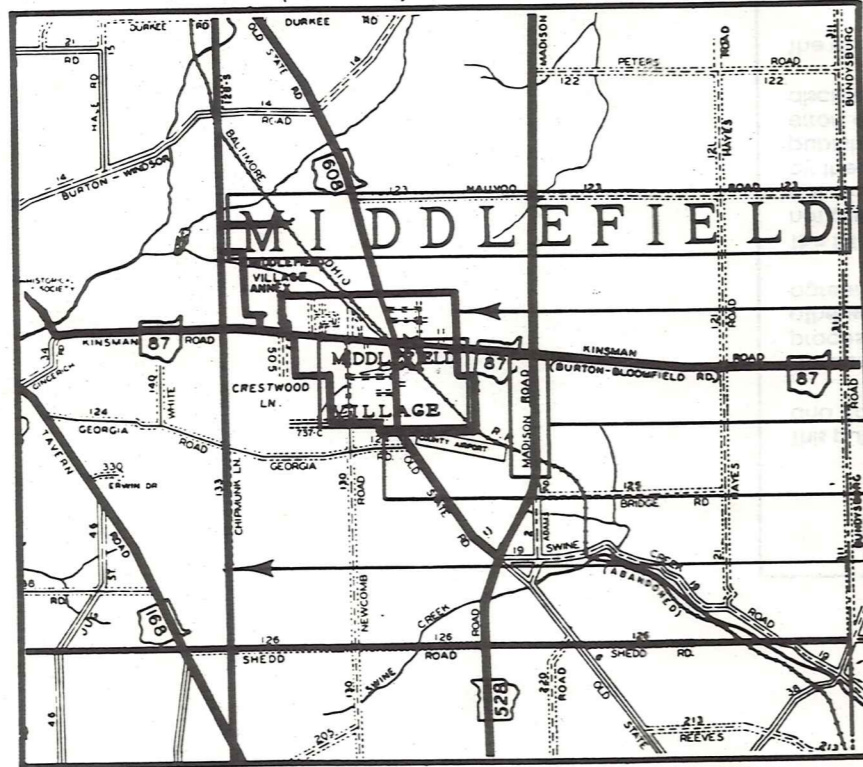
No.	Name	Vol.	Page
38	J.E.H. Hill	56	151
39	J.M. Hill	56	151
40	G.M.OTH BROS	853	791
41	D. BAXTER	445	444
42	W. BAXTER	72	1068
43	E.E. DELMAN	692	678
44	E. SCHMIDT	512	539
45	W. KROJKA	644	444
46	L. KROJKA	804	404
47	S. JANKAR & P. COLLIER	218	512
48	Richard E. Minichbauer	221	381
49	K. E. ARCHIBALD	719	600
50	D.B. & M.J. PORTMAN	706	472
51	S.L.S. BOCHOUT	850	263
52	"	"	"
53	"	"	"
54	SIA GEBER	623	74
55	R.S. BONNIS & C. GILBERT	770	248
56	"	"	"
57	"	"	"
58	A.T. BONNIS	773	205
59	"	190	146
60	D.B. & M.J. PORTMAN	706	472
61	B.R.D. ROBERTS	706	205
62	"	508	690
63	"	"	"
64	"	"	"
65	"	"	"
66	J.L.L. KOCHOFF	797	779
67	"	"	"
68	"	"	"
69	"	"	"
70	"	"	"
71	"	"	"
72	T.L.R. BARTICCI	672	548
73	S.L.S. BOCHOUT	850	263
74	F.L. & L.P. MCGOWAN	892	576
75	"	"	"
76	"	"	"
77	G.R. WEELE	647	516
78	C.R. DUVAL	841	1184
79	"	"	"
80	"	"	"
81	"	"	"
82	"	"	"
83	"	"	"
84	R.M. ROWLANDS	637	260
85	"	"	"
86	"	"	"
87	"	"	"
88	"	"	"
89	"	"	"
90	"	"	"
91	"	"	"
92	"	"	"
93	"	"	"
94	"	"	"
95	"	"	"
96	"	"	"
97	"	"	"
98	"	"	"
99	"	"	"
100	"	"	"
101	"	"	"
102	"	"	"
103	"	"	"
104	"	"	"
105	"	"	"
106	"	"	"
107	"	"	"
108	"	"	"
109	"	"	"
110	"	"	"
111	"	"	"
112	"	"	"
113	"	"	"
114	"	"	"
115	"	"	"
116	"	"	"
117	"	"	"
118	"	"	"
119	"	"	"
120	"	"	"
121	"	"	"
122	"	"	"
123	"	"	"
124	"	"	"
125	"	"	"
126	"	"	"
127	"	"	"
128	"	"	"
129	"	"	"
130	"	"	"
131	"	"	"
132	"	"	"
133	"	"	"
134	"	"	"
135	"	"	"
136	"	"	"
137	"	"	"
138	"	"	"
139	"	"	"
140	"	"	"
141	"	"	"
142	"	"	"
143	"	"	"
144	"	"	"
145	"	"	"
146	"	"	"
147	"	"	"
148	"	"	"
149	"	"	"
150	"	"	"
151	"	"	"
152	"	"	"
153	"	"	"
154	"	"	"
155	"	"	"
156	"	"	"
157	"	"	"
158	"	"	"
159	"	"	"
160	"	"	"
161	"	"	"
162	"	"	"
163	"	"	"
164	"	"	"
165	"	"	"
166	"	"	"
167	"	"	"
168	"	"	"
169	"	"	"
170	"	"	"
171	"	"	"
172	"	"	"
173	"	"	"
174	"	"	"
175	"	"	"
176	"	"	"
177	"	"	"
178	"	"	"
179	"	"	"
180	"	"	"
181	"	"	"
182	"	"	"
183	"	"	"
184	"	"	"
185	"	"	"
186	"	"	"
187	"	"	"
188	"	"	"
189	"	"	"
190	"	"	"
191	"	"	"
192	"	"	"
193	"	"	"
194	"	"	"
195	"	"	"
196	"	"	"
197	"	"	"
198	"	"	"
199	"	"	"
200	"	"	"
201	"	"	"
202	"	"	"
203	"	"	"
204	"	"	"
205	"	"	"
206	"	"	"
207	"	"	"
208	"	"	"
209	"	"	"
210	"	"	"
211	"	"	"
212	"	"	"
213	"	"	"
214	"	"	"
215	"	"	"
216	"	"	"
217	"	"	"
218	"	"	"
219	"	"	"
220	"	"	"
221	"	"	"
222	"	"	"
223	"	"	"
224	"	"	"
225	"	"	"
226	"	"	"
227	"	"	"

No.	Name	Vol.	Page	No.	Name	Vol.	Page
86	W. L. K. LEGIS	703	123	199	S. SARKISIAN	873	1016
87	"	"	"	200	H. MEJOUR	873	105
88	"	"	"	201	"	"	"
89	LEONHARTSICH	701	315	202	"	"	"
90	E.J. GEBER	859	411	203	"	"	"
91	"	"	"	204	EEN COLLINS	667	68
92	"	"	"	205	D.C. BUSHEK	860	489
93	ANGELA George	331	358	206	"	"	"
94	ANGELA George	550	716	207	"	"	"
95	"	"	"	208	A.C. OGINT	705	102
96	"	"	"	209	"	872	252
97	"	"	"	210	"	"	"
98	"	"	"	211	"	"	"
99	"	"	"	212	"	"	"
100	"	"	"	213	A. COLLINS	663	719
101	"	"	"	214	GRILLI MULWATH	843	1024
102	"	"	"	215	"	"	"
103	"	"	"	216	GRILLI MULWATH	"	"
104	"	"	"	217	LAURA SANTUOLO	643	224
105	"	"	"	218	Melen Mejdun	255	591
106	"	"	"	219	E.M. BROWER	611	1874
107	"	"	"	220	K. Petersen	815	73
108	"	"	"	221	"	"	"
109	V. PALIVODA	857	623	222	A.F. STAMBERGER	395	348
110	"	"	"	223	MANNING (SEE 108)	"	"
111	R.L. MURPHY	809	1250	224	D.C. BUSHEK	860	489
112	"	"	"	225	Caroline GENSET	709	132
113	PUNDERSON LAKE ALL ASS	738	620	226	"	"	"
114	A.J. & P. SATANIK	731	255	227	"	"	"
115	"	"	"	228	R.T. RICH-D.L. LANA	742	138
116	"	"	"	229	"	"	"
117	S.L. NORVATH	374	552	230	J.R. GRATTINO	700	599
118	"	"	"	231	"	835	549
119	"	"	"	232	IGESM CATLEY	882	847
120	S.F. DOWNS	568	475	233	M.R. GLABEL	938	652
121	E.D. BUSHEK	753	1140	234	EVELYN E. CROSS	726	870
122	E.D. BUSHEK SR	"	"	235	D. JIROUSEK	840	29
123	W.L.L. FULGER	850	919	236	"	840	29
124	"	"	"	237	B. Kaufman	318	658
125	"	"	"	238	B. Kaufman	225	440
126	"	"	"	239	"	67	189
127	"	"	"	240	"	700	1402
128	FRANK VERCELLOTTI	770	922	241	B. Kaufman	700	1402
129	"	"	"	242	L.J. ARSENIK	864	529
130	W.B. KAUFMAN	703	1146	243	Georg HOBUECK	653	69405
131	"	"	"	244	"	"	"
132	"	"	"	245	"	"	"
133	"	"	"	246	EVELYN E. CROSS	726	870
134	"	"	"	247	"	"	"
135	W.L.L. FULGER	850	919	248	Y. Debra J. NAWAKI DE	770	700
136	E.D. BUSHEK SR	753	1140	249	"	"	"
137	M.M. WICKERT	825	1123	250	"	"	"
138	"	"	"	251	C.E. ENGLBERTSON	701	62
139	S.F. DOWNS	568	475	252	"	"	"
140	K.R. MORGAN	854	547	253	FRANSTEIN II	701	363
141	"	"	"	254	"	"	"
142	J.E.P. MORTON	574	398	255	E.F. DAVIS	673	492
143	"	"	"	256	"	"	"
144	"	"	"	257	"	"	"
145	"	"	"	258	"	"	"
146	"	"	"	259	"	"	"
147	J.P. & J. MORTON	749	269	260	VACATED 9.27.90	"	140
148	Edwin A. Schultz	233	309	261	SEE PLAT	210	267
149	"	"	"	262	F.A. FROBAUGH	"	"
150	"	"	"	263	"	"	"
151	A. George	550	716	264	"	"	"
152	"	"	"	265	CLARENCE O'NEILL	722	1228
153	M.V. Haverstain	252	350	266	"	"	"
154	"	"	"	267	"	"	"
155	FRANK RAKIN	812	1424	268	S. Mullett	617	344
156	"	"	"	269	S. Mullett	617	348
157	E.H. HABBK	730	1066	270	M. Fritz	615	634
158	"	"	"	271	"	"	"
159	KENT ROBA	841	9012	272	Wm G. TAKELAAR	850	894
160	KENT RIDER	429	410	273	"	"	"
161	R.C. DI SHINE	715	775	274	"	"	"
162	"	"	"	275	SIE MOENKHAUS	823	1046
163	D.C.M. EDWARDS	724	1263	276	"	"	"
164	AC W.D. JUNE	715	775	277	A. GEBER	857	1126
165	"	"	"	278	L. POTWICKA	650	1421
166	D.C.M. EDWARDS	724	1263	279	"	"	"
167	L. CIERR	800	1261	280	Wm G. TAKELAAR	850	894
168	"	"	"	281	SIFON DE WAZEL	702	70
169	"	"	"	282	Wm G. TAKELAAR	850	894
170	"	"	"	283	M. Fritz	615	634
171	R. Martell	480	594	284	"	"	"
172	"	"	"	285	San J. Mullett	597	357
173	R.M. MARTELL	800	407	286	L.J. ARSENIK	864	529
174	"	"	"	287	"	"	"
175	J. BARNES HOSA	723	712	288	"	"	"
176	"	"	"	289	L.J. ARSENIK	864	529
177	"	"	"	290	D.C.M. EDWARDS	724	1263
178	R.H. WEDLER	741	21	291	"	"	"
179	"	"	"	292	"	"	"
180	C.E. & C. HOPSTETTER JR	687	520	293	M.E. VOLGOSYN	661	705
181	"	"	"	294	"	"	"
182	J.F. Vaccarino	378	296	295	"	"	"
183	"	460	822	296	"	"	"
184	W. KAZEN	578	876	297	"	"	"
185	R. HUMR et al	505	901	298	"	"	"
186	M.E. WIDMER	683	572	299	"	"	"
187	R.K. & L. SKALBERG	872	903	300	"	"	"
188	Wm G. TAKELAAR	850	1499	301	LANE	615	722

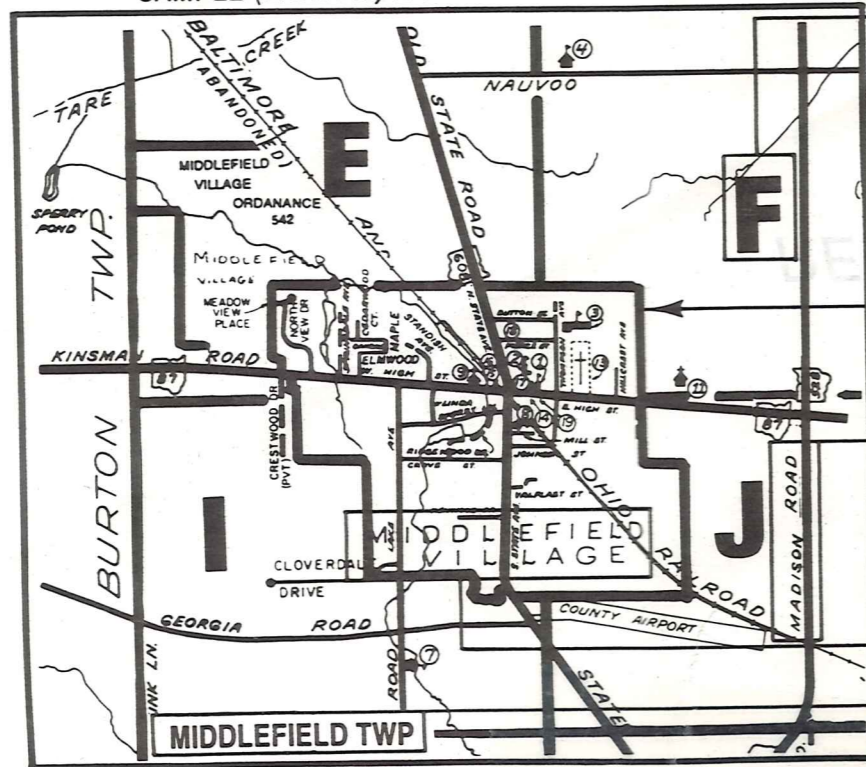
# Explanation and Use Sheet for Geauga County, Ohio

A

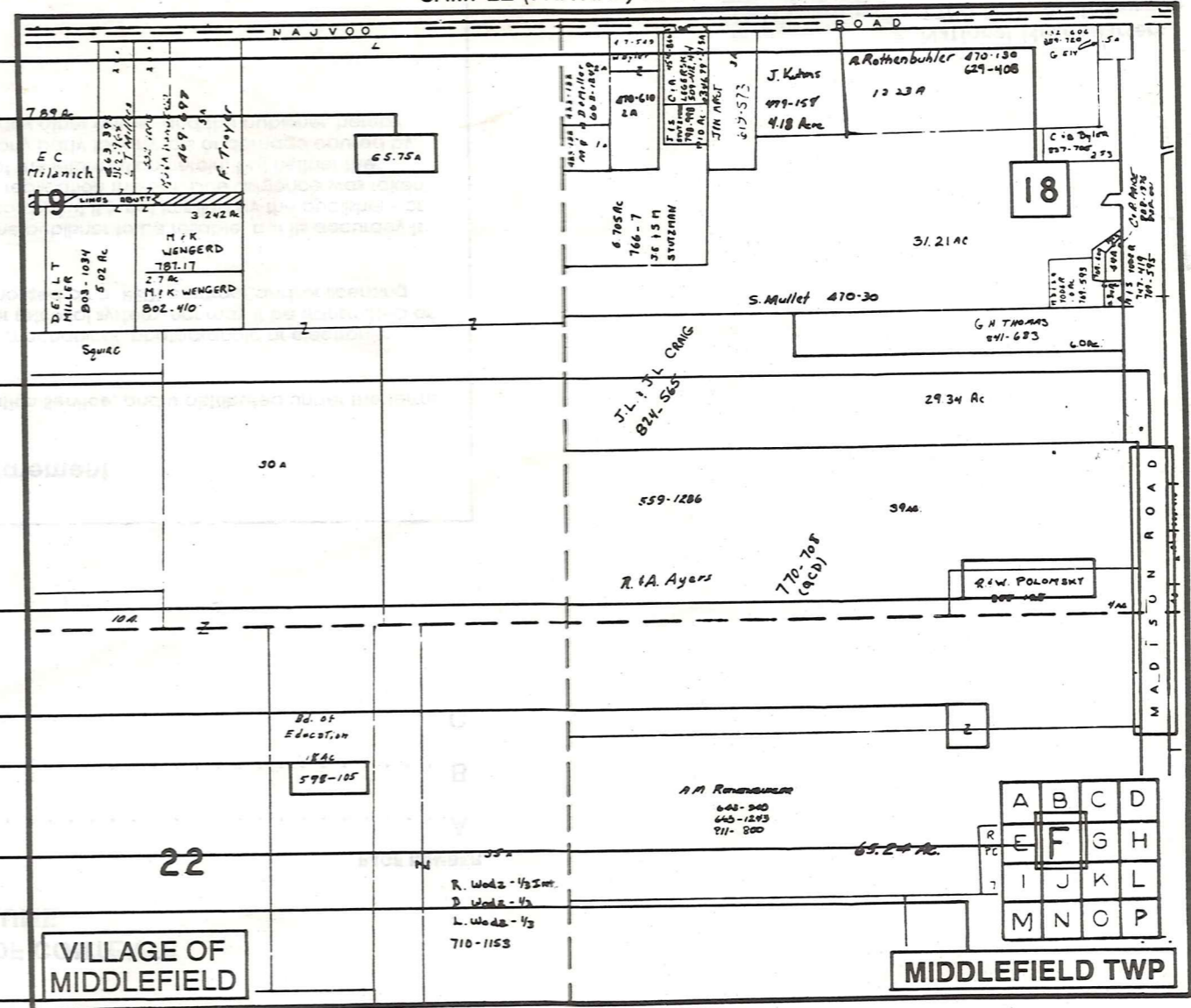
SAMPLE (PARTIAL) COUNTY INDEX MAP



SAMPLE (PARTIAL) MUNICIPALITY INDEX MAP



SAMPLE (PARTIAL) MAP PAGE



- Tract Lot Number
- Acreage
- Township Name
- Village Boundary
- Street Name
- Village Name
- Township Boundary
- Owners Name
- Denotes Continuous Ownership
- Deed Book & Page
- Map Page Number
- Township Name
- Village Name

- Village Boundary
- Street Name
- Village Name
- Township Name

## USE OF THE MAP VOLUME

1. LOCATE THE GENERAL AREA OF INTEREST ON THE COUNTY INDEX MAP AND NOTE THE MUNICIPALITY NAME (TOWNSHIP OR VILLAGE).
  2. REFER TO THE TABLE OF CONTENTS AND NOTE THE BEGINNING ATLAS PAGE NUMBER FOR THE MUNICIPALITY OF INTEREST.
  3. TURN TO THE PAGE INDICATED, ON THIS PAGE WILL APPEAR AN INDEX MAP FOR THAT MUNICIPALITY.
  4. LOCATE THE GENERAL AREA OF INTEREST AND NOTE THE MAP PAGE NUMBER. THIS MAY BE EITHER A LETTER OR A NUMBER.
  5. MAP PAGES ARE IN ALPHABETICAL (OR NUMERICAL) SEQUENCE FOLLOWING THE MUNICIPALITY INDEX MAP. FOLLOW SEQUENCE TO THE MAP PAGE INDICATED.
  6. LOCATE SPECIFIC PARCEL OF INTEREST AND NOTE THE DESIRED INFORMATION.
- NOTE: ON SOME MAPS YOU MAY BE REFERRED TO A DETAIL SHEET SHOWING AN ENLARGEMENT OF THE AREA. THESE MAPS ARE FOUND AT THE END OF THE REGULAR MAP PAGES IN EACH MUNICIPALITY IN EITHER ALPHABETICAL OR NUMERICAL SEQUENCE.
- NOTE: CHARDON VILLAGE HAS TITLE SHEETS. TO LOCATE OWNERS NAME, NOTE THE PARCEL NUMBER, REFER TO THE TITLE PAGE FOLLOWING THE MAP OF INTEREST, FOLLOW NUMERICAL SEQUENCE TO THE PARCEL NUMBER OF INTEREST AND NOTE THE DESIRED INFORMATION. IN ALL OTHER MUNICIPALITIES THE OWNERS NAME APPEARS ON THE MAP PAGE.